

**Tom Green County Commissioners' Court
June 8th, 2004**

The Commissioners' Court of Tom Green County, Texas, met in Regular Session June 8th, 2004 in the Edd B. Keyes Building, with the following members present:

Clayton Friend, Commissioner of Precinct #1
Karl Bookter, Commissioner of Precinct #2
Jodie R. Weeks, Commissioner of Precinct #3
Richard Easingwood, Commissioner of Precinct #4
Michael D. Brown, County Judge

1. County Judge, Michael Brown, called the meeting to order at 8:32 AM.
2. The Pledge of Allegiance to the United States and the Texas Flags was recited. Judge Brown offered the invocation.

4. Commissioner Friend moved to accept the Consent Agenda as presented. Commissioner Easingwood seconded the motion. The following items were presented:

- A. Approved the Minutes of the Regular Meeting of May 25^h, 2004 and the Special Meeting on June 1, 2004.
- B. Approved the Minutes of Accounts Allowable (Bills) from May 26th - June 8th, 2004 in the amount of \$1,212,546.88.
Purchase Orders from May 24th-28th, 2004 in the amount of \$22,035.90 and from May 31st- June 4th, 2004 in the amount of \$45,119.60
- C. Accepted Personnel Actions as presented:

The following salary expenditures are being presented for your *Approval*:

<u>NAME</u>	<u>DEPARTMENT</u>	<u>ACTION</u>	<u>EFF. DATE</u>	<u>GRADE/STEP</u>	<u>SALARY</u>	<u>SUPP/CAR ALLOW</u>
TREVINO, Jesus	Housekeeping	New Hire	5-24-04	P/T	\$5.45/Hr	
AGUERO, Mary	Housekeeping	New Hire	5-27-04	P/T	\$5.45/Hr	
NOELKE, Claire C.	District Attorney	Rehire	6-01-04	N/A	\$1925.00 S/M	
BRYAN, Pamela J.	Jail	Demotion	6-03-04	12/1	\$699.98 S/M	
WILLIAMS, Monica	Juvenile Detention	New Hire	6-03-04	N/A	\$7.50/Hr	
SOTO, Ganna R.	County Attorney	New Hire	6-01-04	P/T	\$6.00/Hr	
HALFMANN, Kathryn	Jail	New Hire	5-26-04	N/A	\$1056.50 S/M	
BALDWIN, Takoma	Jail	New Hire	5-26-04	N/A	\$1056.50 S/M	
STANLEY, Paul	Human Resources	New Hire	5-24-04	18/1	\$942.28 S/M	

The following personnel actions are presented for *Acknowledgement* and as a matter of record:

<u>NAME</u>	<u>DEPARTMENT</u>	<u>ACTION</u>	<u>EFF. DATE</u>	<u>GRADE/STEP</u>	<u>SALARY</u>	<u>SUPP/CAR ALLOW</u>
SPAETH, Tonya	District Attorney	Resignation	5-31-04	N/A	\$2160.34 S/M	
WENDLING, Jennifer A.	Jail	Resignation	5-19-04	12/1	\$699.98 S/M	
HARRIS, Becky	RKR	Resignation	6-11-04	N/A	\$1708.34 S/M	
ZARATE, Sandra D.	CSCD	New Hire	6-04-04	N/A	\$1047.50 S/M	
KING, Michael	CSCD	Promotion	6-01-04	N/A	\$1207.83 S/M	
TIPTON, Frank	CRTC	Salary Increase	2-01-04	N/A	\$2192.95 S/M	
RANGEL, Luis J.	CSCD	Salary Increase	4-16-04	N/A	\$1580.21 S/M	
PICON, Gary	CSCD	Salary Increase	4-16-04	N/A	\$1346.13 S/M	
FISHER, John F.	CSCD	Resignation	4-21-04	N/A	\$1207.83 S/M	
MENDEZ, Norma	CSCD	Rescinded	6-01-04	N/A	\$728.21 S/M	
BALDWIN, Takoma	Jail	Resignation	5-28-04	N/A	\$1056.50 S/M	

- D. Accepted the Indigent Health Report for May 2004 as a matter of record. (Recorded with these minutes.)
- E. Accepted the Annual Road Report pursuant to Section 251.005 of the Transportation Code as a matter of record. (Recorded with these minutes.)
- F. Accepted the May, 2004 Fee Collection Reports by Justices of the Peace #'s 1,3 & 4 pursuant to Section 114.044 of the Local Government Code. (Filed in the County Clerk's Office)

- G. Accepted the declaration of items listed as surplus property to be sold at Auction. (Recorded with these minutes.)
- H. Acknowledged the purchase of 1997 Ford Ranger pickup from Golding West Motors to replace TGC Inventory #10836 (1990 Mazda pickup).
- I. Approved the sale of Tax Foreclosure Property:
 - Lots 19 & 20, Block 12, Avondale Addition of San Angelo to Stevie and Laura Clark in the amount of \$1,800.00.
 - Lot 14, Block 60, Hatcher Addition to Glenn Leffman, dba Affordable Housing in the amount of \$1,000.00.
 - Lot 14 and the west 25 feet of Lot 15, Block 61, Miles Addition of San Angelo to Freddie Jones in the amount of \$2,250.00. (Recorded with these minutes.)

The motion passed unanimously.

- 5. Bridgitte R. Rogers, Silver Haired Legislature, requested the Court to consider freezing the property taxes for the elderly and disabled. She explained that many of these were on fixed incomes and that of the elderly there were 215 who were unable to pay their taxes and 95 disabled. She explained that the estimated loss of revenue would be approximately \$20,000.00 to the County and \$25,000.00 to the City. The Court explained that the numbers would increase each year as more of the population reached 65 or older, resulting in an even greater loss of revenue. They also explained that with the existing exemptions, the tax cost or less than they would be with the freeze. The Court explained that they would be better able to address this issue after meeting with Mr. Benson, from the Appraisal Office, in the Budget Workshops beginning June 9, 2004. **There was no action taken.**
- 6. **Judge Brown moved to allow Maria Mendoza to instruct voluntary aerobic classes for County Employees in the Hughes Room for one hour, twice a week after work, at no charge to the County personnel who have signed liability waivers. Commissioner Friend seconded the motion and all voted in favor.**
- 7. **Commissioner Weeks moved to appoint Cash Jetton as Director of the Roy K. Robb Post Adjudication Facility, at the current Director's salary, to become effective upon the resignation of Becky Harris, June 11, 2004. Commissioner Friend seconded the motion and all voted in favor.**
- 8. **Commissioner Easingwood moved to authorize the County Judge to draft a letter or Resolution in support of the "Main Street Program" for the application to the Texas Historical Commission and it is to be signed by the entire Court. Commissioner Weeks seconded the motion and all voted in favor.**
- 9. **Commissioner Weeks moved to award RFB 04-014 "Repair of Jail Mechanism to Southern Steel Company of San Antonio in the amount of \$61,684.00 to be paid out of the jail construction funds. Judge Brown seconded the motion and all voted in favor. (Recorded with these minutes.)**
- 10. **Commissioner Easingwood moved to award RFB 04-015 "Re-roofing of Jail Barracks" to Harrison Roofing of San Angelo in the amount of \$24,978.12 with a notation of a 15 year warranty on the PVC overlay membrane. Judge Brown seconded the motion and all voted in favor. (Recorded with these minutes.)**
- 11. **Judge Brown moved to renew the RFP 03-004 "Employee Benefit Life Insurance" with Canadian Life, Zesch and Martin Agent, for one more additional year with no increase in cost. Commissioner Friend seconded the motion and all voted in favor. (Recorded with these minutes.)**
- 12. **Judge Brown moved to redefine the Volunteer Fire Department Report Policy to read:**
 - "1. A copy of each of the Volunteer Fire Department's Annual Report must be received by the Tom Green County Administrative Services Director on or before December 15th of each year.**
 - 2. If the Report is not received by December 15th, the allotment shall be CANCELED for that Fiscal Year.**
 - 3. If the Report is received in a timely manner, the allotment shall be processed by January 31st.**

Commissioner Weeks seconded the motion and all voted in favor.
- 13. **Commissioner Weeks moved to modify the "Adopt - A- Road" Policy to state that roads being adopted would be 2 miles in length or the entire length of the road, but signs would only be installed on adopted roads of two or more**

miles in length with a minimal clean-up of four times a year. Trash will be picked up on Monday after the clean up with notification made to the County prior to clean up. Commissioner Friend seconded the motion and all voted in favor.

14. Judge Brown moved to authorize the repairs of a mower with a Donaldson Filtration system and pick-up for the Parks Department with the additional necessary funds coming from the Contingency funds not to exceed a \$1,000.00. Commissioner Friend seconded the motion and all voted in favor.
15. Commissioner Friend moved to authorize the appraisal of building and land located at 318 Culwell and then to proceed with process for the sale of the property. Commissioner Weeks seconded the motion and all voted in favor.
16. Judge Brown moved to approve the Interlocal Agreement for Mental Health Services between Tom Green County and Kerr County and authorize the Judge to sign all necessary papers. Commissioner Friend seconded the motion and all voted in favor.
17. There were no matters discussed relating to the Tom Green County Subdivision and Manufactured Home Rental Community Development Regulations.
18. There were no line item transfers.
19. **Future Agenda Items Discussed:** None
20. **Announcements:**
 1. There will be a Grant Workshop tonight at 6:00.
 2. Dianna Spieker won an award of Honorable Mention for the Collection Department of the County.
 3. The County will not close Friday, June 11th, in observance of the "National Day of Mourning for Former President Ronald Reagan, because of the District Court Schedule.
 4. Budget Workshops will be cancelled for Thursday, June 10th.
21. **Judge Brown adjourned the meeting at 10:39 AM.**

As per HB 2931, Section 4:

I, Elizabeth McGill, County Clerk of Tom Green County, Texas do hereby attest that this is an accurate accounting of the proceedings of the Commissioners' Court Meeting that met in Regular Session on June 8th, 2004.

I hereby set my hand and seal to this record June 15th, 2004.

Elizabeth McGill, County Clerk and
Ex-officio Clerk of the Commissioners' Court

CIHCP MONTHLY FINANCIAL/ACTIVITY REPORT

County Name Tom Green Report for (Month/Year) 05/04
 Amendment of the Report for (Month/Year) _____

I. Caseload Data

Number of eligible individuals at the end of the report month	151
Number of SSI appellants within caseload at the end of report month	59

II. Creditable Expenditures During Report Month


Physicians Services	1. \$12,890.14	
Prescription Drugs	2. \$6,967.80	
Hospital, Inpatient Services	3. \$29,169.21	
Hospital, Outpatient Services	4. \$19,609.97	
Laboratory/X-Ray Services	5. \$759.86	
Skilled Nursing Facility Services	6. \$0.00	
Family Planning Services	7. \$0.00	
Rural Health Clinic Services	8. \$0.00	
State Hospital Contracts	9. \$0.00	
Optional Services	10. \$5,216.98	
Total Expenditures (Add #1 through #10.)		11. \$74,613.96
Reimbursements Received (Do not include State Assistance.)	12. (\$39,806.01)	
6% Case Review Findings (\$ in error)	13. (\$0.00)	
Total to be deducted (Add #12 + #13.)		14. (\$39,806.01)
Credit to State Assistance Eligibility/Reimbursement (#11 minus #14)		15. \$34,807.95

STATE FISCAL YEAR (September 1 – August 31) TOTAL \$ 835,045.70

General Revenue Tax Levy (GRTL) \$ 18,812,990.00

8% of GRTL \$ 1,505,039.20

6% of GRTL \$ 1,128,779.40



06/02/04

Signature of Person Submitting Report

Date

Print Name and Title Anita Dunlap, Director, Tom Green County Indigent Health Care

COUNTY OF TOM GREEN §
 §
PRECINCT NUMBER: 1 §

Pursuant to Section 251.005, Transportation Code

ANNUAL ROAD REPORT

Tom Green County Precinct 1 contains: 104.168 miles of Paved Roads.
 33.044 miles of Caliche Roads.
 137.212 Total Miles of Precinct 1 Roads

1. Each road, culvert, and bridge in Precinct 1 is in: GOOD condition
 each bridge is in fair to good condition.

2. Amount of money necessary for maintenance of the precinct roads during the next fiscal year: \$400,000

3. Number of traffic control devices in the precinct defaced or torn down: NONE


4. Any new road that should be opened in the precinct: NONE

5. Any bridges, culverts, or other improvements necessary to place the precinct roads in good condition, and the probable cost of the improvements: NONE

Submitted by the undersigned on this 8th day of June 2004

W. Clayton Friend
W. Clayton Friend
County Commissioner, Precinct 1

Subscribed and sworn to before me, the undersigned authority, this 8th day of June, 2004



Elizabeth McGill
Elizabeth McGill, County Clerk
Tom Green County

[File in Commissioners' Court minutes and submit to grand jury with a copy of any road work contracts for past year during next month of county fiscal year - Section 251.005, Transportation Code]

Tom Green County ANNUAL ROAD REPORT By Precinct

TXDOT #	ROADS BY PRECINCT NUMBER	Pct.	COND.	Begin at:	Ends at:	CALICHE	PAVED	DIRT	SURF.	R-O-W	Rebuilt& Paved
AA 2011	1st ROAD	1	GOOD	FM 388	VERIBEST RD		3.007	20'			
AA1215	3rd ROAD	1	GOOD	FM388	FM 380		1.900	20'			
AA 1215	3rd ROAD	1	GOOD	FM 380	ARRINGTON RD		2.900	20'		6/11/2001	
AA 1216	4th ROAD	1	GOOD	ARRINGTON RD	FM 388 in Pct.1	2.973	2.000	20'		7/23/03 rebuilt & paved 2 miles	
AA 5036	5th ROAD	1	GOOD	FM380	FM388	2.000		18'			
AA 2602	ABERNATHY ROAD	1	GOOD	FM 388	DEAD END		1.100	20'			
AA 2140	ALMA JO ROAD	1	GOOD	HARRIETT	HARRIETT RD		0.619	20'			
AA 2111	ARRINGTON ROAD	1	GOOD	FM 1692	MULLINS RD		5.090	20'			
AA 2619	BINGHAM ROAD	1	GOOD	BROADWAY RD	FM 1692		0.147	20'			
AA 2013	BITNER ROAD	1	GOOD	FM 380	DEAD END		0.808	20'			
AA 2601	BLACKWOOD ROAD	1	GOOD	FM 388	DEADEND		0.900	20'			
AA 1310	BLEDSE ROAD	1	GOOD	4TH RD	PAVED	1.479		18'			
AA 1310	BLEDSE ROAD	1	GOOD	CALICHE	FM 1692		0.500	20'			
AA 1310	BLEDSE ROAD	1	GOOD	FM 1692	Concho Co.		1.661	20'		6/18/03 - Caliched & paved - 2 courses	
AA 2124	BOOK ROAD	1	GOOD	FM 1892	N. CROSS RD	1.017		18'			
AA 2121	BRANDON LANE	1	GOOD	FM1692	DEAD END		0.364	20'			
AA 2620	BROADWAY ROAD	1	GOOD	BLEDSE RD	FM 1692		0.516	20'			
AA 2110	BROOM ROAD	1	GOOD	FM 1692	ARRINGTON RD	0.184		20'			
AA 5089	CEDARWOOD	1	GOOD	ABERNATHY	CULDESAC		0.500	30'			
AA 2614	CHANDLER ROAD	1	GOOD	DEAD END	DOUGLAS LOOP		1.097	20'		8/4/1997	
AA 2142	CHURCHWELL ROAD	1	GOOD	FM 380	PVT RD		0.399	12'			
AA 2141	CITY FARM ROAD	1	GOOD	US 67 N	FM 380		6.256	20'			
AA 2119	DAIRY ROAD	1	GOOD	RAY RD	PVT RD	1.012		18'			
AA 2609	DALE LANE	1	GOOD	RAINEY RD	REBECCA TR		0.248	20'			
AA 2616	DAY ROAD	1	GOOD	McMILLAN RD	PVT RD	0.426		20'			
AA 2622	DE LA GARZA ROAD	1	GOOD	Grand Avenue	BLEDSE RD		0.147	20'		1/12/1998 rebuilt & paved 1st course / 6/18/03 resurfaced	
AA 2106	DOUGLAS LOOP	1	GOOD	US 67 N	US 67 N		5.300	20'		4/8/99 -PART	
AA 2136	DUCKWORTH ROAD	1	GOOD	US 67 N	DEAD END		1.434	20'			
AA 2102	DUSTIN LANE	1	GOOD	HOFFMAN RD	ROBERT		0.452	20'			
AA1635	EAST BOOK ROAD	1	GOOD	BOOK RD	Runnels Co.	0.250		18'			
AA 2122	FUCHS ROAD	1	GOOD	FM 1692	SURFACE		1.433	20'			
AA 2122	FUCHS ROAD	1	GOOD	SURFACE	N. CROSS RD	0.705		20'			
AA 2621	GRAND AVENUE	1	GOOD	FM 1692	BROADWAY RD		0.499	20'			
AA 2139	HARRIETT ROAD	1	GOOD	US 67 N	FM 1692		2.731	24'			
AA 2117	HAVLAK ROAD	1	GOOD	FM 1929	locked gate	0.683		20'			

VOL. 78 PD. 66

Tom Green County ANNUAL ROAD REPORT By Precinct

TXDOT #	ROADS BY PRECINCT NUMBER	Pct.	COND.	Begin at:	Ends at:	CALICHE	PAVED	DIRT	SURF.	R-O-W	Rebuilt & Paved
AA 2129	HEINZE ROAD	1	GOOD	RUNNELS CO.	KLATTENHOFF		2.044	20'		5/9/2000	
AA 2113	HELWIG ROAD	1	GOOD	FM 1692	FM 380		4.800	20'			
AA 2605	HILLVIEW CIRCLE	1	GOOD	SYKES CR	DEAD END		0.134	20'			
AA 2101	HOFFMAN ROAD	1	GOOD	RAINEY RD	DUSTIN LN		0.534	20'			
AA 2003	HOHMANN ROAD	1	GOOD	FM 388	FM 380		1.625	20'			
AA 2143	HOLIMAN LANE	1	GOOD	FM 380	PVT RD		0.591	12'			
AA 2127	HOLLAND ROAD	1	GOOD	TENNYSON RD	KLATTENHOFF	1.036		18'			
AA 5086	HOMESTEAD CIRCLE	1	GOOD	FM 388	LOOP 306		0.600	20'			
AA 5090	HOOPER LANE	1	GOOD	RUMSEY LOOP	GATE	0.641		20'			
AA 2120	HUDSON ROAD	1	GOOD	US 67	FUCH	2.272	0.288	18'		3/15/04 recalched 2.272	
AA 2123	KEISLING ROAD	1	GOOD	FUCHS	FM 1692		1.015	20'			
AA 2114	KELLERMEIER ROAD	1	GOOD	HELWIG	FM 1692	0.780	0.248	20'			
AA 2126	KLATTENHOFF ROAD	1	GOOD	FM 1692	TENNYSON RD		6.055	20'			
AA 2137	KRISTINA ROAD	1	GOOD	DUCKWORTH	DEAD END		0.439	20'			
AA 2128	LEE ROAD	1	GOOD	KLATTENHOFF	HEINZE	2.007		18'			
AA 1627	LIPAN CREEK	1	GOOD	FM 1692	Concho Co.	0.679	1.030	20'P/18'C			
AA 2606	LOG CABIN TRAIL	1	GOOD	IN ALGERITA ACRES	IN ALGERITA ACRES		0.403	20'			
	M and M AVENUE	1	GOOD	BINHAM RD	GRAND AVE.	0.074		15'			
AA 2612	MCCREA ROAD	1	GOOD	CHANDLER RD	PVT RD/DEAD END		0.372	20'		8/4/1997	
AA 2108	MCMILLIAN ROAD	1	GOOD	MULLINS RD	FM 1692		2.104	20'		10/21/1997	
AA 5087	MESQUITEWOOD DR.	1	GOOD	ABERNATHY	RIVERWOOD		0.500	20'		3/19/2001	
AA 2134	MIELKE WAY	1	GOOD	TENNYSON RD	PVT RD	0.654		18'			
AA 2618	MULLINS CEMETARY ROAD	1	GOOD	ARRINGTON RD	PVT RD		0.774	12'			
AA 2016	MULLINS ROAD (crossing rd)	1	GOOD	FM 380	Runnels Co.		8.383	20'		APR 01 - Bridge & Culvert by state&co. (5/10/04 resurf. 1.9 mi.	
AA 2109	MY ROAD	1	GOOD	FM 1692	DEAD END		0.725	20'		2/21/1996	
AA 2015	NEIMANN ROAD	1	GOOD	FM 388	FM 380	1.990		18'			
AA 2125	NORTHCROSS ROAD	1	GOOD	FM 1692	HWY 67	1.632	1.200	20'		1/14/03 rebuilt and paved 1.2 miles	
AA 2200	OLD BALLINGER HIGHWAY	1	GOOD	S. A. City Limits	US 67 N.		2.626	24'			
AA 2131	ORIENT PASS	1	GOOD	ORIENT RD	SIERRA TR		0.678	20'			
AA 2130	ORIENT ROAD	1	GOOD	TENNYSON RD	US 277 N		3.016	20'			
AA 1309	PHINNEY ROAD	1	GOOD	LIPAN CREEK RD	BLEDSE RD		1.000	20'			
AA 2100	RAINEY ROAD	1	GOOD	US 67 North	CATTLE GUARD		0.581	20'			
AA 5026	RAY ROAD aka NORTH RAY ROAD	1	GOOD	FM 1929	CONCHO CO. LINE on CR 1884	0.335	1.100	20'			
AA 2610	REBECCA TRAIL	1	GOOD	DALE LN	ROBERT		0.190	20'			
AA 5084	RIVERWOOD ROAD	1	GOOD	FM 388	DEAD END		1.300	30'			

VOL. 79 PG. 67

Tom Green County ANNUAL ROAD REPORT By Precinct

TXDOT #	ROADS BY PRECINCT NUMBER	Pct.	COND.	Begin at:	Ends at:	CALICHE	PAVED	DIRT	SURF.	R-O-W	Rebuilt& Paved
AA 2103	ROBERT DRIVE	1	GOOD	DUSTIN LN	REBECCA TR		0.286	20'			
	ROCKWOOD	1	GOOD	RIVERWOOD RD	BLACKWOOD		0.800	30'			
AA 2135	RUMSEY LOOP	1	GOOD	TENNYSON RD	FM 1692		1.534	20'			
AA 2604	SAGE HEN CIRCLE	1	GOOD	SYKES CR (ALGERITA ACRES)	CULDESAC		0.071	20'			
AA 2603	SAGEBRUSH CIRCLE	1	GOOD	SYKES CR (ALGERITA ACRES)	CULDESAC		0.070	20'			
AA 2138	SAMANTHA ROAD	1	GOOD	DUCKWORTH	DEAD END		0.246	20'			
AA 2116	SCHNEIDER ROAD	1	GOOD	FM 1929	PVT RD	1.763		20'			
AA 2132	SIERRA TRAIL	1	GOOD	US 277	PVT RD		1.664	20'		Part in 1997	
AA 2107	SMITH ROAD	1	GOOD	DOUGLAS LOOP	MULLINS RD	0.935		18'			
AA 2608	SOCHA LOOP	1	GOOD	CITY FARM RD	SURFACE	1.528					
AA 2608	SOCHA LOOP	1	GOOD	SURFACE	CITY FARM RD		0.089	20'			
AA 2613	STEADMAN ROAD	1	GOOD	CHANDLER RD	DEAD END/PVT RD		0.127	20'		8/4/1997	
AA 2112	SWITZER ROAD	1	GOOD	ARR. RD	ARR. RD	2.439		20'			
AA 2607	SYKES CIRCLE	1	GOOD	HOHMANN RD	HOHMANN RD		0.839	20'			
AA 2133	TENNYSON ROAD	1	GOOD	COKE CO LINE	FM 1692	0.600	5.322	20'			
AA 2104	THOMPSON ROAD	1	GOOD	HWY 67 N across AT&S	Dead End		0.527	20'		2/18/1999	
AA 2611	TUCKER ROAD	1	GOOD	KLATTENHOFF	PVT RD	0.594		18'			
AA 5023	ULMER ROAD	1	GOOD	DOUGLAS LOOP	MAINT ENDS	0.663		20'			
AA 2014	VERIBEST PARK ROAD	1	GOOD	VERIBEST RD	VERIBEST PARK		2.700	20'			
AA 2012	VERIBEST ROAD	1	GOOD	MULLINS RD	FM 380		3.530	20'			
	WEISS ROAD	1	GOOD	FM 1929	CO. RD # 254	1.023		20'			
AA 2615	WRIGHT ROAD	1	GOOD	McMILLAN RD	END PVT DR	0.470		20'			
TOTAL PRECINCT 1 MILES OF ROAD						33.044	104.168				

PRECINCT TOTALS				
PRECINCT 1	33.044	104.168		137.212
PRECINCT 2	83.863	148.547	3.607	216.017
PRECINCT 3	27.347	186.771		214.118
PRECINCT 4	0.691	80.440		81.131
648.478 TOTAL TGC ROAD MILES				
Total 1 & 3 Miles		Total 2 & 4 Miles		
	137.212 PCT 1	216.017 PCT 2		
	<u>214.118 PCT 3</u>	<u>81.131 PCT 4</u>		
	351.330	297.148		

TOM GREEN COUNTY
Bridges by Precinct

TXDOT #	BRIDGE LOCATIONS	Pct.	CONDITION	ROAD BEGINS	ROAD ENDS	CONSTRUCTION	BRIDGE
AA 5036	5th ROAD	1	GOOD	FM380	FM388		60'L X 21'W X 12'H
AA 1310	BLEDSON ROAD	1	GOOD	FM 1692	Concho Co		81'L X 20'W X 12'H
AA 2139	HARRIETT ROAD	1	GOOD	US 67 N	FM 1692		23'X30'X6'; 29'X30'X7'
	MULLINS CROSSING	1	NEW 4/01			CONCRETE	200' X 30' X 13'

VOL. 79 PG. 69

TOM GREEN COUNTY ANNUAL ROAD REPORT

TXDOT #	CULVERT LOCATIONS	Pct.	COND	CULVERTS	ROAD BEGINS	ROAD ENDS
AA 1310	BLEDSOE ROAD	1	GOOD	10'L X 24'W /WITH 2 - 48" METAL	FM 1692	Concho Co.
AA 2614	CHANDLER ROAD	1	GOOD	48'L X 6'W X 6 ' Metal	DEAD END	DOUGLAS LOOP
AA 2106	DOUGLAS LOOP	1	GOOD	METAL = 48'X4'X4' metal-1; 48'X3'X3'-2; 40'X3'X3'-1	US 67 N	US 67 N
AA 2139	HARRIETT ROAD	1	GOOD	8' X 44' X 4' BOX-1 HOLE	US 67 N	FM 1692
AA 2129	HEINZE ROAD	1	GOOD	50'L X 4'W X 4'H	RUNNELS CO.	KLATTENHOFF
AA 2113	HELWIG ROAD	1	GOOD	1 BOX	FM 1692	FM 380
AA 2126	KLATTENHOFF ROAD	1	GOOD	18'L X 24'W with two 2' CONCRETE CULVERTS	FM 1692	TENNYSON RD
	MULLINS CROSSING	1	GOOD	46' X 33' X 8' 7 boxes widened April, 01		
AA 2016	MULLINS ROAD	1	GOOD	40' X 6' METAL	FM 380	Runnels Co.
AA 2200	OLD BALLINGER HWY	1	GOOD	Four- 11' X 42' X 3' Box culverts	S. A. City Limits	US 67 N.
AA 2133	TENNYSON ROAD	1	GOOD	18'L X 23'W X 7'H	COKE CO LINE	FM 1692
AA 2011	1 ST ROAD, Wall	1	GOOD	24 X 18"	FM 765	FM 388

COUNTY OF TOM GREEN §
PRECINCT NUMBER: 2 §


Pursuant to Section 251.005, Transportation Code

ANNUAL ROAD REPORT

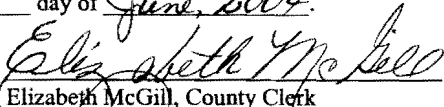
Tom Green County Precinct 2 contains: 148.547 miles of Paved Roads.
63.863 miles of Caliche Roads.
3.607 miles of Dirt Road
216.017 Total Miles of Precinct 2 Roads


1. Each road, culvert, and bridge in Precinct 2 is in: GOOD condition
2. Amount of money necessary for maintenance of the precinct roads during the next fiscal year: \$140,000
3. Number of traffic control devices in the precinct defaced or torn down: NONE
4. Any new road that should be opened in the precinct: NONE
5. Any bridges, culverts, or other improvements necessary to place the precinct roads in good condition, and the probable cost of the improvements: NO

Submitted by the undersigned on this 8th day of June, 2004.


Karl W. Bookter
County Commissioner, Precinct 2

Subscribed and sworn to, before me, the undersigned authority, this 8th day of June, 2004.


Elizabeth McGill, County Clerk
Tom Green County



[File in Commissioners' Court minutes and submit to grand jury with a copy of any road work contracts for past year during 1st month of county fiscal year - Section 251.005, Transportation Code]

Tom Green County ANNUAL ROAD REPORT By Precinct

TXDOT #	ROADS BY PRECINCT NUMBER	Pct.	COND.	Begin at:	Ends at:	CALICHE	PAVED	DIRT	SURF.	R-O-W	Rebuilt& Paved
AA 2011	1ST ROAD	2	GOOD	FM 765	FM 388	2.100		24'			
AA 1215	3RD ROAD aka THIRD ROAD	2	GOOD	FM765	FM388		1.999	21'			
AA 1216	4TH ROAD	2	GOOD	FM388	GESCH RD	2.000		24'			
AA 5036	5TH ROAD aka FIFTH ROAD	2	GOOD	FM388	FM765	3.330		24'			
	ABBOTT ROAD	2	GOOD								
AA 1214	ALLEN LOOP	2	GOOD	YORK RD	U. S. 87	2.957		24'			
AA 2004	AMES ROAD	2	GOOD	OLSAK RD	HAWK RD	2.026		24'			
	BAKER ST.	2	GOOD	BAKER DR.	900' DEAD END		0.170	20'		Jul-95	
AA 5060	BAKER DRIVE	2	GOOD	CULDESAC	FM388		0.471	20'			
	BARRON RD	2	GOOD	SUSAN PEAK	GATE - DEAD END		1.000	12'		May-02	
AA 2006	BEAN ROAD	2	GOOD	FM 765	US 87		3.364	20'			
AA 1206	BENCHMARK ROAD	2	GOOD	DEAD END	US 87	1.132		24'			
AA 1708	BLUMENTRITT ROAD	2	GOOD	S. A. City Limits	NATL SURFACE		2.406	20'		Mar-94	
AA 1708	BLUMENTRITT ROAD	2	GOOD	DEBUS RD	WILDE RD			1,007 24'			
AA 1304	BRENEK ROAD	2	GOOD	LEE RD	POWELL LN	1.208		24'			
AA 1705	BRODNAX ROAD	2	GOOD	gate	US 87		0.253	20'			
AA 5085	CALLISON ROAD	2	GOOD	COUNTRY CLUB RD	BRIDGE		0.346	20'		Aug-94	
AA 5061	CENTER DRIVE	2	GOOD	FM 388	S. A. City Limits		0.529	20'			
AA 1614	CHALIMAR ROAD	2	GOOD	SPILLWAY RD	S. A. City Limits		0.243	20'			
AA 1300	COOR ROAD	2	GOOD	US 87	Concho Co.	1.965		24'			
AA 5017	COTTONSEED ROAD	2	GOOD	FM 1223	DEBUS RD		1.013	26'			
AA 1624	COUNTRY CLUB ROAD	2	GOOD	GRAND CANAL&COUNTRY CLUB	RS. A. City Limits		2.076	24'			
	COUNTY CLUB ESTATES CIRCLE	2	GOOD	RATLIFF RD	RATLIFF RD		0.500	20'		Jul-86	
AA 1212	CROOK ROAD	2	GOOD	HOLIK RD	US 87 S		5.273	20'			
AA 1203	DEBUS ROAD	2	GOOD	US 87	FM 1223		1.200	20.5'		Jul-98	
AA 1203	DEBUS ROAD	2	GOOD	US 87	FM765		3.053	20'			
AA 1203	DEBUS ROAD	2	GOOD	FM765	FM388	1.606		24'			
AA 5040	DECOTY DRIVE	2	GOOD	FM388	JOINER DR		0.341	30'			
AA 1100	DOOR KEY ROAD	2	GOOD	Rd End	US 277	14.438		24'			
AA 2019	ENGLERT ROAD	2	GOOD	WHITFIELD RD	PAVED	3.378		24'			
AA 2018	ENGLERT ROAD	2	GOOD	CALICHE	POWELL AVE		0.591	20'			
AA 1706	FAIRVIEW ROAD	2	GOOD	GAS PLANT RD	LOOP378		0.515	20'		Sep-85	
AA 1701	FAIRVIEW SCHOOL ROAD	2	GOOD	SCHWARTZ RD	FAIRVIEW SCHOOL RD		2.115	20'		Sep-95	
AA 1703	FAIRVIEW SCHOOL ROAD	2	GOOD	GAS PLANT RD	US Loop 306		3.257	20'		Sep-85	
AA 2624	FIVEASH ROAD	2	GOOD	PHINNEY RD	CONCHO CO.	1.186		24'			

Tom Green County ANNUAL ROAD REPORT By Precinct

TXDOT #	ROADS BY PRECINCT NUMBER	Pct.	COND.	Begin at:	Ends at:	CALICHE	PAVED	DIRT	SURF.	R-O-W	Rebuilt & Paved
AA 1810	FORT MCAVITT ROAD	2	GOOD	Concho Co.	PAVED	2.000	6.494	24'			6.494 /2004
AA 1810	FORT MCAVITT ROAD	2	GOOD	CALICHE	US 87		5.746	22'			3/1/1996 3 mi
AA 1701	GAS PLANT RD	2	GOOD	SHAHAN RD	FAIRVIEW SCHOOL RD		0.381	20'			Jul-97
AA 1308	GESCH ROAD	2	GOOD	FM 785	fm 1692	3.165		24'			
AA 1308	GESCH ROAD	2	GOOD	PHINNEY RD	FM 1692		1.043	20'			Mar-89
AA 1308	GESCH ROAD	2	GOOD	PAVED-PHINNEY ROAD	Concho Co.	0.677		24'			
AA 5035	GRAY RD	2	GOOD	FM 785	GESCH RD	1.033		24'			
AA 1209	GREEN ROAD	2	GOOD	DEAD END	WALLING PECAN RD	1.000	0.650	24'			2004
AA 1811	HAWK AVENUE	2	GOOD	FM 388	HOLIK RD		10.216	20'			
AA 2010	HOELSCHER ROAD	2	GOOD	JARRETT RD	FM 765		0.708	20'			Jul-89
AA1208	HOLIK ROAD	2	GOOD	CROOK RD	FM 1223		3.255	20'			
AA 2008	JARRETT ROAD	2	GOOD	FM 2334	FM 765		4.156	20'			Jul-89
AA 5039	JOINER DRIVE	2	GOOD	TYLER TERRACE	LAURA DRIVE		0.252	20'			
	JONES ROAD	2	GOOD	US HWY 87	ROBERTS ROAD		1.000	20'			Apr-96
AA 1628	KOTRLA ROAD	2	GOOD	POWELL LN	Concho Co.	1.706	0.096	24'Cal. 20'Pav			May-90
AA 5018	KRUPALA ROAD	2	GOOD	DEBUS RD	LOOP 306		1.556	20'			Mar-93
AA 5041	LAURA DRIVE	2	GOOD	JOINER DR	FM 388		0.326	20'			
AA 1302	LEE LANE	2	GOOD	ROBERTS RD	ENGLERT RD	1.930		24'			
AA 2005	LEHR ROAD or LEHER ROAD	2	GOOD	BEAN RD	HAWK RD		1.030	20'			Jan-94
AA 1211	LINE ROAD	2	GOOD	DEAD END	FM 584		0.733	24'			2004
AA 1627	LIPAN CREEK	2	GOOD	PAVED	Concho Co.	0.679	1.030	24'Cal 20' Paved			Sep-85
AA 5019	LONE STAR ROAD	2	GOOD	GAS PLANT RD	DEAD END		0.348	20'			Jul-97
AA 1201	MIKULIK ROAD	2	GOOD	FM 1223	WALLING PECAN RD		4.197	20'			
AA 1710	OLD EOLA ROAD	2	GOOD	FM 785	S. A. City Limits		0.869	20'			
	OLD U.S. 87 S (WALL)	2	GOOD	U.S. Hwy 87 S	U.S. Hwy 87 S		?				
AA 2002	OLSAK ROAD	2	GOOD	FM 765	FM 388		1.987	20'			Dec-93
AA 2050	OLSAK ROAD B	2	GOOD	OLSAK RD	FM 388		0.751	20'			Dec-93
AA 2703	OXLEY ROAD	2	GOOD	ROBERTS RD	HWY 87		0.968	20'			Jul-89
AA 2007	PENNY LANE	2	GOOD	HAWK RD	FM 2334		3.052	21'			
	PETITE LANE	2	GOOD	HAWK AVE.	GATES - DEAD END		0.267	20'			Jul-96
AA 1309	PHINNEY ROAD	2	GOOD	FM 785	LIPAN CREEK ROAD		3.000	20'			Nov-85
AA 1709	PLAIN VIEW DRIVE	2	GOOD	WILDE RD	WILDE RD		0.842	20'			Sep-89
AA 1303	POWELL LANE	2	GOOD	ROBERTS RD	ENGLERT RD		1.951	20'			Sep-91
AA 1312	POWELL LANE	2	GOOD	ENGLERT RD	FM 765		1.006	20'			Jul-89
	POWELL LANE	2	GOOD								

73

PG.

79

VOL.

Tom Green County ANNUAL ROAD REPORT By Precinct

TXDOT #	ROADS BY PRECINCT NUMBER	Pct.	COND.	Begin at:	Ends at:	CALICHE	PAVED	DIRT	SURF.	R-O-W	Rebuilt& Paved
AA 1618	RATLIFF ROAD - SOUTH	2	GOOD	W. RATLIFF RD	County Club Rd		1.726	20'			
AA 1617	RATLIFF ROAD - WEST	2	GOOD	US 277	S. RATLIFF RD		1.096	20'			
AA 1105	REECE ROAD	2	GOOD	Gate / Dead End	US 277		1.162	20'		Jan-85	
AA 1207	RIPPLE ROAD	2	GOOD	US 87	HOLIK RD		5.046	20'			
AA 1202	ROBBIE JONES ROAD	2	GOOD	US 87	CALICHE Rd.		5.232	20'		Jul-98	
AA 1202	ROBBIE JONES ROAD	2	GOOD	end of PAVED	GATE	0.706		24'			
AA 1301	ROBERTS ROAD	2	GOOD	DEAD END	PAVED OXLEY ROAD	0.342		24'			
AA 1301	ROBERTS ROAD	2	GOOD	CALICHE OXLEY ROAD	US 87		3.960	20'		OCT 1991 (2 MI.)	
AA 1629	SANDERS ROAD	2	GOOD	CONCHO CO.	POWELL LN	2.187		24'			
AA 1311	SCHREIVER ROAD	2	GOOD	FM 765	CALICHE		0.448	20'		Apr-90	
AA 1311	SCHREIVER ROAD	2	GOOD	CALICHE	ENGLERT RD	0.553		24'			
AA 1200	SCHWARTZ ROAD	2	GOOD	US 277	MIKULIK RD		4.470	20'			
AA 5037	SEFCIK ROAD	2	GOOD	FM 765	2640 FT. From FM 765		0.475	20'		Feb. 1994	
AA 1707	SHAHAN (GOAT) ROAD	2	GOOD	FAIRVIEW SCHOOL RD	GAS PLANT RD	1.321	0.348	24' Cal; 20' Paved		Jul-97	
AA 5062	SIMPSON STREET	2	GOOD	FM 388	CENTER DR.		0.163	24'		Jul-95	
AA 1600	SPELLWAY ROAD	2	GOOD	spillway	FM 584		2.595	20'			
AA 1613	SPRING CREEK	2	GOOD	SPELLWAY RD	S. A. City Limits		0.274	20'			
AA 5020	ST ANTHONY ROAD	2	GOOD	FM765	MAINT ENDS		0.388	20'		Feb. 1994	
AA 1615	STOKES ROAD	2	GOOD	SPELLWAY RD	S. A. City Limits		0.204	20'			
AA 1401	STREICHER ROAD	2	GOOD	RIPPLE RD	JUST PAST CROOK RD	1.600		24'			
AA 1107	SUSAN PEAK ROAD	2	GOOD	Gate	FM1223		10.213	22'		Jul 00 -6 mi.; Apr 02-4.213 mi.	
AA 2009	TREECE ROAD	2	GOOD	JARRETT RD	US 87		2.217	20'			
AA 5038	TYLER LN (TERRACE?)	2	GOOD	MAINT ENDS	FM388		0.492	22'			
AA 1400	UNTERMAYER ROAD	2	GOOD	CROOK RD	ends maint.	0.845					
AA 1106	WALLING PECAN ROAD	2	GOOD	US 277	FM1223		7.439	20'			
AA 5104	WEISHUHN ROAD	2	GOOD	RIPPLE RD	CROOK RD	1.101		24'			
AA 1634	WEISS ROAD	2	GOOD	FM 1929	Runnels Co.	0.907					
AA 1704	WHITE LANE	2	GOOD	FAIRVIEW SCHOOL RD	gate DEAD END		0.186	20'		Aug-01	
AA 2017	WHITFIELD ROAD	2	GOOD	JARRETT RD	FM 765	2.128		24'			
AA 2000	WILDE ROAD	2	GOOD	US 87	SURFACE	2.657		24'			
AA 2000	WILDE ROAD	2	GOOD	SURFACE	FM 765		0.533	2.600 20'			
AA 1205	WOOD ROAD	2	GOOD	FM 1223	US 87		4.082	20'		3 mi. new pav. So. end - Oct 91	
AA 1350	Y @ Powell & Englert	2	GOOD	POWELL LN	ENGLERT RD		0.096	20'			
AA 1213	YORK ROAD	2	GOOD	ROBERTS RD	DEAD END		7.075	20'		Added 3.1 mi. pav in May '99	
TOTAL MILES OF ROAD IN PRECINCT 2						63.863	148.547	3.607			

Tom Green County ANNUAL ROAD REPORT By Precinct

TXDOT #	ROADS BY PRECINCT NUMBER	Pct.	COND.	Begin at:	Ends at:	CALICHE	PAVED	DIRT	SURF.	R-O-W	Rebuilt& Paved
						PRECINCT TOTALS					
	PRECINCT 1	33.044				104.168					137.212
	PRECINCT 2	63.863				148.547		3.607			216.017
	PRECINCT 3	27.347				186.771					214.118
	PRECINCT 4	0.691				80.440					81.131
						648.478 TOTAL TGC ROAD MILES					
						Total 1 & 3 Miles		Total 2 & 4 Miles			
						137.212	PCT 1	216.017	PCT 2		
						214.118	PCT 3	81.131	PCT 4		
						<u>351.330</u>		<u>297.148</u>			

VOL. 79 PG. 75

TOM GREEN COUNTY
Bridges by Precinct

AA 2019	ENGLERT ROAD	2	GOOD	WHITFIELD RD	PAVED	42'X25'X19'
AA 1810	FORT MCAVITT ROAD	2	NEW-2000	CALICHE	US 87	24'X18'
	OLD U.S. 87 S (WALL)	2	GOOD	U.S. Hwy 87 S	U.S Hwy 87 S	42' X 48' X 4'

TOM GREEN COUNTY ANNUAL ROAD REPORT

TXDOT #	CULVERT LOCATIONS	Pct.	COND	CULVERTS	ROAD BEGINS	ROAD ENDS
AA 2011	1ST ROAD	2	GOOD	24 X 18"	FM 765	FM 388
AA 1215	3RD ROAD aka THIRD RD	2	GOOD	28'X36"; 30'X20"	FM765	FM388
AA 5036	5TH ROAD aka FIFTH RD	2	GOOD	45'X36"; 32' X 36" concrete	FM388	FM765
AA 2006	BEAN RD	2	GOOD	2-40'X36" round; 40'X24" oval	FM 765	US 87
AA 1304	BRENEK RD	2	GOOD	30'X12' rd; 250'X30' dip has 30'X12" cul. nt bottom of dip	LEE RD	POWELL LN
AA 1624	COUNTRY CLUB ROAD	2	GOOD	3-90'X36" round; 40'36" round	GRAND CANAL&COUNTRY CLUB RD Int S. A. City Limits	
AA 1100	DOOR KEY RD	2	GOOD	all round 3-30'X12"; 30'X18"; 45'X36" ; 18'X24"	Rd End	US 277
AA 2019	ENGLERT RD	2	GOOD	25' X 15'	WHITFIELD RD	PAVED
AA 1703	FAIRVIEW SCHOOL RD	2	GOOD	30'X24"; 2-30'X18" round cans	GAS PLANT RD	US Loop 306
AA 1810	FORT MCAVITT RD	2	GOOD	can 33' X 36" concrete	Concho CO.	PAVED
AA 1308	GESCH ROAD	2	GOOD	24' X 18" round - is in the crossing	FM 765	fm 1692
AA 1308	GESCH ROAD	2	GOOD	26'-24" oval	PHINNEY RD	FM 1692
AA 1811	HAWK AVENUE	2	GOOD	50'X24" oval	FM 388	HOLIK RD
AA 2008	JARRETT ROAD	2	GOOD	2 - 30' X 12" ROUND	FM 2334	FM 765
AA 1302	LEE LANE	2	GOOD	30' x 12" is in the bottom of 230' X 30' crossing asphalt	ROBERTS RD	ENGLERT RD
AA 2005	LEHR ROAD or LEHER RD	2	GOOD	2 - 48' X 24" OVAL	BEAN RD	HAWK RD
AA 1627	LIPAN CREEK	2	GOOD	22' X 20" OVAL	PAVED	Concho Co.
AA 1201	MIKULIK ROAD	2	GOOD	30' X 24" Round	FM 1223	WALLING PECAN RD
AA 1710	OLD EOLA ROAD	2	GOOD	24' X 48" Round Can	FM 765	S. A. City Limits
	OLD U.S. 87 S (WALL)	2	GOOD	4 - 7' X 32" Concrete-Rectangle	U.S. Hwy 87 S	U.S. Hwy 87 S
AA 2007	PENNY LANE	2	GOOD	22'X24"Round can; 2-36'X24"Oval	HAWK RD	FM 2334
	PETITE LANE	2	GOOD	40' X 20" Oval	HAWK AVE.	GATES - DEAD END
AA 1709	PLAIN VIEW DRIVE	2	GOOD	2 - 30' X 12" Round cans	WILDE RD	WILDE RD
	POWELL LANE	2	GOOD	38' X 24" - 37' X 36"(2 Concrete Cans)		
AA 1301	ROBERTS ROAD	2	GOOD	32' X 12" - round in bottom of dip in low water 200" X 20	CALICHE OXLEY ROAD	US 87
AA 1200	SCHWARTZ ROAD	2	GOOD	40' X 30" Round; 33' X 20" Round; 31" X 24" Round	US 277	MIKULIK RD
AA 1600	SPILLWAY ROAD	2	GOOD	2 - 40' X 48" Round	spillway	FM 584
AA 1107	SUSAN PEAK ROAD	2	GOOD	(1)45'X36" rmd; (1)45'X24" rmd; (1)30'X12"oval; (2)30'X16"oval	Gate	FM1223
AA 2009	TREECE ROAD	2	GOOD	30' X 24" oval	JARRETT RD	US 87
AA 1106	WALLING PECAN RD	2	GOOD	24'X36"oval; 30'X36"round	US 277	FM1223
AA 1213	YORK ROAD	2	GOOD	30' X 12"	ROBERTS RD	DEAD END

VOL. 79 PG. 77

COUNTY OF TOM GREEN §
 §
PRECINCT NUMBER: 3 §

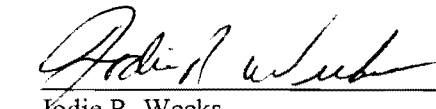
Pursuant to Section 251.005, Transportation Code

ANNUAL ROAD REPORT

Tom Green County Precinct 3 contains: 186.771 miles of Paved Roads.
 27.347 miles of Caliche Roads.
 214.118 Total Road Miles in Precinct 3


1. Each road, culvert, in Precinct 3 is in: GOOD to EXCELLENT Condition
each Bridge is in FAIR to GOOD Condition
2. Amount of money necessary for maintenance of the precinct roads during the next fiscal year: APPROX. \$600,000
3. Number of traffic control devices in the precinct defaced or torn down: NONE
4. Any new road that should be opened in the precinct: NONE
5. Any bridges, culverts, or other improvements necessary to place the precinct roads in good condition, and the probable cost of the improvements: NONE


Submitted by the undersigned on this 8th day of June, 2004.



Jodie R. Weeks
County Commissioner, Precinct 3

Subscribed and sworn to before me, the undersigned authority, this 8th day of June, 2004.





Elizabeth McGin, County Clerk
Tom Green County

[File in Commissioners' Court minutes and submit to grand jury with a copy of any road work contracts for past year during next (following) year - Section 251.005, Transportation Code]

Tom Green County ANNUAL ROAD REPORT By Precinct

TXDOT #	ROADS BY PRECINCT NUMBER	Pct.	COND.	Begin at:	Ends at:	CALICHE	PAVED	DIRT	SURF.	R-O-W	Rebuilt& Paved
AA 5015	MOUNT NEBO ROAD	3	GOOD	RED ROBIN DR	WREN RD		0.540	20'			
AA 2421	3RD STREET	3	GOOD	S 87 FRONT RD	ANGELO ST		0.227	20'			9/22/03 resurfaced - 400 ft.
AA 2423	4TH STREET	3	GOOD	MAIN ST	STERLING ST.		0.157	20'			
AA 2424	5TH STREET	3	GOOD	DALLAS ST	SURFACE	0.069		20'			
AA 2424	5TH STREET	3	GOOD	SURFACE	S 87 FRONTAGE		0.284	20'			
AA 2417	8TH STREET	3	GOOD	US 87 N FRONT.	ANGELO ST		0.740	20'			
AA 2416	9TH STREET	3	GOOD	LLANO ST	MARSHALL ST		0.207	20'			
AA 2415	10TH STREET	3	GOOD	MARCHALL ST	FT WORTH		0.345				
AA 2408	11TH STREET	3	GOOD	BEAUMONT ST	MARSHALL ST		0.411	20'			
AA 2407	12TH STREET	3	GOOD	MASON ST	BEAUMONT ST		0.273	20'			
AA 2406	13TH STREET	3	GOOD	BEAUMONT ST	LLANO		0.200	20'			
AA 2406	13TH STREET	3	GOOD	LLANO ST	MASON ST.	0.072		18'			
AA 2405	14TH STREET	3	GOOD	BEAUMONT ST	MARSHALL ST		0.411	20'			
AA 2404	15TH STREET	3	GOOD	BEAUMONT ST	LLANO		0.204	20'			
AA 2403	16TH STREET	3	GOOD	COLEMAN	BEAUMONT ST		0.137	20'			
AA 2402	17TH STREET	3	GOOD	BEAUMONT ST	COLEMAN ST		0.136	20'			
AA 2218	50TH STREET	3	GOOD	COVINGTON RD	SH 208		3.011	20'			
AA 2567	87 SIDEVIEW ROAD	3	GOOD	FM 2105	GRAPE CRK RD		1.394	24'			
AA 2310	ADAMS AVENUE	3	GOOD	US 87 N	WILD CAT DR		0.208	20'			
AA 2422	ANGELO STREET	3	GOOD	GRAPE CRK RD	SURFACE		0.371	20'			6/5/02 rebuilt and paved / 9/22/03 resurfaced
AA 2422	ANGELO STREET	3	GOOD	SURFACE	US 87 N		0.160	20'			
AA 2570	APACHE TRAIL	3	GOOD	GRAPE CRK RD	US 87 N		0.810	20'			
AA 2525	ASTER STREET	3	GOOD	GRAPE CRK RD	Larkspur		0.279	20'			
AA 2582	ATLANTIC ROAD	3	GOOD	CAULEY LN	CACTUS LN		0.253	30'			
AA 2312	AVENUE A	3	GOOD	BOOTH ST	WILD CAT DR		0.086	20'			
	AZTEC	3	GOOD	CRESENT	GATE	0.080		18'			
AA 2595	BAGPIPE ROAD	3	GOOD	LOCH LOMOND	LOCH NESS RD		0.285	20'			
AA 2449	BALLARD ROAD	3	GOOD	US 87 N	GRAPE CRK RD		2.380	20'			5/20/04 resurfaced all
AA 2401	BEAUMONT STREET	3	GOOD	US 87 FRONTAGE	SURFACE		0.565	20'			0
AA 2453	BILLO ROAD	3	GOOD	N. GRAPE CRK RD	DEAD END		0.485	20'			
AA 2550	BIRCH LANE	3	GOOD	MONT PARK DR	CONCHO DR		0.213	20'			
AA 2521	BLUE QUAIL LANE	3	GOOD	BOB WHITE LN	PVT RD		0.237	20'			
AA 2544	BLUEBONNET AVENUE	3	GOOD	TULIP ST	VIOLET ST		0.486	20'			
AA 2520	BOB WHITE LANE	3	GOOD	GRAPE CRK RD	PVT RD		0.201	20'			
AA 2311	BOOTH STREET	3	GOOD	ADAMS AVE	CONCHO RD		0.255	20'			

VOL. 79 PG. 79

Tom Green County ANNUAL ROAD REPORT By Precinct

TXDOT #	ROADS BY PRECINCT NUMBER	Pct.	COND.	Begin at:	Ends at:	CALICHE	PAVED	DIRT	SURF.	R-O-W	Rebuilt& Paved
AA 2564	BRADFORD TRAIL	3	GOOD	RICCI ACRES	DEAD END/PVT RD		0.265	20'			
AA 2209	BRAMLETT LANE	3	GOOD	RUST RD	DEAD END	0.269		20'			
AA 2204	BRISTOW ROAD	3	GOOD	TX Hwy 208	N. VALLEY RD		1.234	20'			
AA 2560	BROWN LANE	3	GOOD	US 87 N FRONT.	OLD STER CITY HWY		0.319	20'			
AA 2433	BUCK HOLLOW LOOP	3	GOOD	DEER RUN RD	CALICHE		0.229	20'			
AA 2433	BUCK HOLLOW LOOP	3	GOOD	PAVED	SURFACE	0.467		20'			
AA 2433	BUCK HOLLOW LOOP	3	GOOD	SURFACE	DEER RUN RD		0.240	20'			
AA 2512	BURKETT LANE	3	GOOD	WREN RD	DEAD END		0.184	20'			
AA 2431	BURMA LOOP	3	GOOD	CARLSBAD LOOP	CARLSBAD LOOP		2.165	20'			
AA 2224	BURMA ROAD	3	GOOD	CARLSBAD LP	FM 853		12.195	20'			
AA 2323	BURR OAK ROAD	3	GOOD	DEAD END	PVT RD		0.218	20'			
AA 2522	BURRELL STREET	3	GOOD	GRAPE CRK RD	DEAD END		0.205	20'			
AA 2580	CACTUS LANE	3	GOOD	GRAPE CRK RD	FRUITLAND FARM RD		0.743	20'			
AA 2526	CANNA STREET	3	GOOD	DAISY AVE	SUN FLOWER AVE		0.280	20'			
AA 2565	CARDINAL ROAD	3	GOOD	MOURNING DOVE LN	PVT RD		0.099	20'			
AA 2457	CARIBOU TRAIL	3	GOOD	EAGLE LN	WREN RD		1.229	20'			
AA 2223	CARLSBAD LOOP ROAD	3	GOOD	US 87 N	US 87 N		4.680	20'		2001	
AA 2542	CARNATION AVENUE	3	GOOD	TULIP ST	S 87 FRONTAGE		0.561	20'			
AA 2542	CASTILLO ROAD	3	GOOD	RUST RD	Dead End		0.321	20'		4/13/04 resurfaced all	
AA 2586	CADILLAC LANE	3	GOOD	GRAPE CRK RD	FRUITLAND FARM RD		0.872	20'			
AA 2549	CEDAR LANE	3	GOOD	CONCHO DR	MONT PARK DR		0.219	20'			
AA 2504	CHAPARALL RUN	3	GOOD	GRAPE CRK RD	CARIBOU TR		0.434	20'			
AA 2573	CHEROKEE ROAD	3	GOOD	ZUNI RD	APACHE TR		0.376	20'			
AA 2577	CINNAMON LANE	3	GOOD	PEPPER LN	GRAPE CRK RD		0.547	30'			
AA 2588	CLEARWATER STREET	3	GOOD	FRUITLAND FARM RD	DEAD END		0.111	20'			
AA 2413	COLEMAN STREET	3	GOOD	10TH ST	PVT RD		6.500	20'			
AA 2571	COMANCHE TRAIL	3	GOOD	NAVAJO RD	NAVAHO RD		0.483	20'			
AA 2546	CONCHO DRIVE	3	GOOD	BROWN LN	FM 2288		0.697	20'			
AA 2308	CONCHO ROAD	3	GOOD	OLD STER. HWY	US 87 N		0.251	20'			
AA 2513	CONCORD LOOP	3	GOOD	WREN RD	GRAPE CRK RD		0.526	20'			
AA 2578	CONCORD ROAD	3	GOOD	GRAPE CRK RD	DEAD END		0.199	30'			
AA 2315	COOPER AVENUE	3	GOOD	MAIN ST	WILD CAT DR		0.111	20'			
AA 2523	N. COPPER MOUNTAIN CIR	3	GOOD	GRAPE CRK RD	FENCE		0.333	20'			
AA 5097	S. COPPER MOUNTAIN CIR	3	GOOD	GRAPE CRK RD	Locked Gate		0.333	20'			
AA 9998	COPPER MOUNTAIN PASS	3	GOOD	S. COPPER MOUNTAIN CIR	N. COPPER MOUNTAIN CIR		0.047	20'			

VOL: 79 PG: 80

Tom Green County ANNUAL ROAD REPORT By Precinct

TXDOT #	ROADS BY PRECINCT NUMBER	Pct.	COND.	Begin at:	Ends at:	CALICHE	PAVED	DIRT	SURF.	R-O-W	Rebuilt & Paved
AA 2460	COTTONTAIL LANE	3	GOOD	CHAPPARALL RUN	MOURNING DOVE		0.647	20'			
AA 2500	COTTONTAIL LANE	3	GOOD	MOURNING DOVE	EAGLE LN		0.406	20'			
AA 2201	COVINGTON ROAD	3	GOOD	OLD BALLINGER	FM 2105		1.877	20'			
AA 2579	CRESCENT ROAD	3	GOOD	GRAPE CRK RD	DEAD END		0.155	30'			
AA 2529	DAHLIA STREET	3	GOOD	VERBENA ST	ASTER ST		0.256	20'			
AA 2531	DAISY AVENUE	3	GOOD	ASTER ST	DEAD END		0.136	20'			
AA 2418	DALLAS STREET	3	GOOD	DEAD END	US 87 N.		0.736	20'			
AA 2436	DEER CREEK ROAD	3	GOOD	DEER VAL. LOOP	TURNER RD		0.238	20'			
AA 2432	DEER RUN ROAD	3	GOOD	BURMA RD	BUCK HOLLOW RD		1.748	20'			
AA 2437	DEER VALLEY COURT	3	GOOD	DEER VAL. DR	DEAD END		0.134	20'			
AA 2434	DEER VALLEY DRIVE	3	GOOD	BURMA RD	DEER VAL. LOOP		1.527	20'			
AA 2435	DEER VALLEY LOOP	3	GOOD	DEER VAL. LOOP	SURFACE		1.280	20'			
AA 2583	DELONG ROAD	3	GOOD	CACTUS LN	DEAD END	0.114		20'			
	DENNIS ROAD	3	GOOD	GLASS RD	CULDISAC		0.400	24'			NEW SUBDIVISION
AA 2448	DILLY ROAD	3	GOOD	WREN RD	US 87 N		1.087	20'			
AA 2438	DOE RUN ROAD	3	GOOD	DEER VAL DR	TURNER RD		0.785	20'			
AA 2519	DOSS LANE	3	GOOD	GRAPE CRK RD	PVT RD		0.355	20'			
AA 2400	DUNHAM ROAD	3	GOOD	US 87 N	PVT RD		0.138	20'			
AA 2452	EAGLE LANE	3	GOOD	MT NEBO RD	CARIBOU TR		0.243	20'			
AA 2313	EARNEST AVENUE	3	GOOD	WILD CAT DR	MAIN ST		0.103	20'			
	EARNEST AVENUE	3	GOOD	WILDCAT DR.	OLD STIRLING CITY HWY		0.050	20'			
AA 2511	EDINBURGH ROAD	3	GOOD	DEAD END	DEAD END		1.601	20'			
	EMERGENCY EXIT	3	GOOD	W TURNER RD	LOCKED GATE	0.996		18'			
	EMMIT LANE	3	GOOD	GLASS ROAD	CULDISAC		0.400	24'			NEW SUBDIVISION
AA 2511	EVERGREEN LANE	3	GOOD	GRAPE CRK RD	PVT RD		0.572	20'			
AA 2455	FALCON LANE	3	GOOD	DEAD END	N. GRAPE CRK RD		0.489	20'			
AA 2439	FAWN DRIVE	3	GOOD	DOE RUN RD	DEAD END		1.001	20'			
AA 2441	FLOYD LANE	3	GOOD	US 87 N	PVT RD		0.794	20'			
AA 2306	FM 2034	3	GOOD	STATE MA. END	STERLING CO. LN		0.781	20'			
AA 2414	FORT WORTH STREET	3	GOOD	PVT RD	US 87 N FRONT		0.700	20'			
AA 2507	FRONT STREET	3	GOOD	GRAPE CRK RD	DEAD END		0.181	20'			
AA 2574	FRUITLAND FARM ROAD	3	GOOD	FM 2105	S. A. City Limits		0.759	22'			
AA 2594	GAELIC ROAD	3	GOOD	LOCH NESS RD	LOCH LOMOND		0.223	20'			
AA 2427	GALVESTON STREET	3	GOOD	S 87 FRONT RD	8TH ST		0.135	20'			
AA 2545	GARDENIA AVENUE	3	GOOD	VIOLET	TULIP ST		0.496	20'			

VOL. 79 - PG. 81

Tom Green County ANNUAL ROAD REPORT By Precinct

TXDOT #	ROADS BY PRECINCT NUMBER	Pct.	COND.	Begin at:	Ends at:	CALICHE	PAVED	DIRT	SURF.	R-O-W	Rebuilt& Paved
AA 2543	GLADIOLA AVENUE	3	GOOD	VIOLET	TULIP ST		0.481	20'			
AA 2592	GLASGOW ROAD	3	GOOD	EDINBURGH RD	FM 2288		0.073	20'			
AA 2442	GLASS ROAD	3	GOOD	US 87 N	W GRAPE CREEK		1.535	20'			
AA 2442	GLASS ROAD	3	GOOD	W. GRAPE CREEK	WALNUT GROVE RD		2.550	20'			
AA 2566	GOODLAND LOOP	3	GOOD	GRAPE CRK RD	GRAPE CRK RD		0.848	20'			
	GRAPE CREEK CEMETERY RD	3	GOOD	GRAPE CREEK N	CEMETERY		0.190	12'			
AA 2219	GRAPE CREEK ROAD	3	GOOD	S. A. City Limits	US 87 BY BALD EAGLE CREEK		4.989	20'			
AA 2440	W GRAPE CREEK ROAD	3	GOOD	ANGELO ST	GRAPE CREEK RD & N GRAPE CREEK RD		5.300	20'			
	GRAPE CREEK ROAD	3	GOOD	U. S. 87 OVERPASS	N GRAPE CREEK RD & W GRAPE CREEK RD		2.586	26'			9/22/03 resurfaced 1.5 miles
AA 2514	GRAPEVINE ROAD	3	GOOD	CONCORD LOOP	WREN RD		0.276	20'			
AA 2316	GRASTON ROAD	3	GOOD	OLD STER. HWY	PVT RD		1.290	20'			
AA 2553	HACKBERRY LANE	3	GOOD	CONCHO DR	MONT PARK DR		0.192	20'			
AA 2305	HALL LANE	3	GOOD	FM 2034	SURFACE		1.509	20'			
AA 2305	HALL LANE	3	GOOD	SURFACE	PVT RD	1.502		20'			
AA 2325	HANSON STREET	3	GOOD	SPRING AVE	PVT RD	0.112		20'			
AA 2510	HARVEST DRIVE	3	GOOD	OATLAND DR	WHEATLAND DR		0.359	24'			
AA 2420	HOUSTON STREET	3	GOOD	DEAD END	US 87 FRONTAGE		0.472	20'			
AA 2563	INDIAN CREEK ROAD	3	GOOD	WALNUT GROVE	DEAD END		0.571	20'			
	INDIAN CREEK WEST	3	GOOD	WALNUT GROVE	GLASS RD		0.800	24'			NEW SUBDIVISION
AA 2584	IRVINDALE ROAD	3	GOOD	CACTUS LN	DEAD END/PVT RD	0.105		18'			
AA 2501	KILDEE TRAIL	3	GOOD	GRAPE CRK RD	POSSUM HOLLOW		0.505	20'			
AA 2593	KILT ROAD	3	GOOD	LOCH NESS RD	TARTAN RD		0.278	20'			
AA 2211	LANDERS ROAD	3	GOOD	SWAIN LANE	DEAD END		1.549	20'			
AA 2532	LARKSPUR AVENUE	3	GOOD	CANNA ST	VERBENA ST		0.351	20'			
AA 2562	LEDBETTER ROAD	3	GOOD	BALLARD RD	DEAD END		0.175	20'			5/20/04 resurfaced all
AA 2540	LILAC AVENUE	3	GOOD	TULIP ST	VIOLET ST		0.152	20'			
AA 2412	LLANO STREET	3	GOOD	15TH ST	US 87 N FRONT		0.463	20'			
AA 2589	LOCH LOMOND	3	GOOD	FM 2288	EDINBURGH RD		1.243	20'			
AA 2597	LOCH LOMOND COURT	3	GOOD	LOCH LOMOND	DEAD END		0.066	18'			
AA 2590	LOCH NESS ROAD	3	GOOD	LOCH LOMOND	EDINBURGH RD		0.825	20'			
AA 2207	LUBKE ROAD	3	GOOD	RUST RD	DEAD END		0.320	20'			4/13/04 resurfaced all
AA 2555	MAGNOLIA LANE	3	GOOD	CONCHO DR	OLD STER CITY HWY		0.208	20'			
AA 2701	MAGNOLIA LANE	3	GOOD	US 87 N FRONT	CONCHO DR.		0.215	20'			
AA 2314	MAIN STREET	3	GOOD	SPRING AVE	COOPER AVE		0.184	20'			
AA 2419	MAIN STREET	3	GOOD	S 87 FRONT RD	SURFACE		0.600	20'			

Tom Green County ANNUAL ROAD REPORT By Precinct

TXDOT #	ROADS BY PRECINCT NUMBER	Pct.	COND.	Begin at:	Ends at:	CALICHE	PAVED	DIRT	SURF.	R-O-W	Rebuilt& Paved
	MAIN STREET	3	GOOD	SURFACE	GATE	0.536		20'			
AA 2547	MAPLE LANE	3	GOOD	CONCHO DR	MONT PARK DR		0.230	20'			
AA 2221	MARCH ROAD	3	GOOD	US 87 N	SURFACE		7.981	20'			4/19/04 resurfaced 1.5 miles
AA 2221	MARCH ROAD	3	GOOD	SURFACE	COKE CO LINE	2.000	1.022	20'			
AA 2530	MARIGOLD AVENUE	3	GOOD	ASTER ST	DEAD END		0.138	20'			
AA 2409	MARSHALL STREET	3	GOOD	US 87 N FRONT.	14TH ST		0.526	20'			
AA 2208	MARTIN ROAD	3	GOOD	N. VALLEY RD	RUST RD		0.883	20'			
AA 2411	MASON STREET	3	GOOD	US 87 N FRONT.	14TH ST		0.433	20'			
AA 2309	MCCRARY ROAD	3	GOOD	CONCHO RD	ADAMS AVE		0.255	20'			
AA 2410	MIDLAND STREET	3	GOOD	14TH ST	8TH ST		0.437	20'			6/17/99 paved final .130 mi.
AA 2561	MIMOSA LANE	3	GOOD	MONT PARK DR	CONCHO DR	0.128		12'			
AA 2554	MONT PARK DRIVE	3	GOOD	BROWN LN	FM 2288		0.609	20'			
AA 2517	MOON LANE	3	GOOD	GRAPE CRK RD	END PVT DR		0.577	20'			
AA 2217	MOTL ROAD	3	GOOD	COVINGTON RD	US 277		0.927	20'			
AA 2454	MOUNT NEBO ROAD	3	GOOD	BILLO RD	WHIPPOWILL AVE		1.054	20'			
	MOUNT NEBO ROAD	3	GOOD	BILLO DR	W NORTH GRAPE CREEK RD	4.500		20'			
AA 2456	MOURNING DOVE ROAD	3	GOOD	GRAPE CRK RD	CARIBOU TR		0.441	20'			
AA 2428	MULE CREEK ROAD	3	GOOD	US 87 N	DEAD END		0.428	20'			
AA 2215	MUSTANG AVENUE	3	GOOD	GRAPVINE RD	GRAPE CRK RD		0.169	20'			
AA 2320	MUTTLE OAK ROAD	3	GOOD	POST OAK DR	PIN OAK RD		0.736	20'			
AA 2569	NAVAJO ROAD	3	GOOD	UTE PASS	FM 2105		1.145	20'			
AA 2446	NORTH GRAPE CREEK RD	3	GOOD	MARCH RD	GRAPE CRK RD@INTERSECTION OF W GRP		2.085	20'			
AA 2205	NORTH VALLEY ROAD&VALLEY TO +E VALLEY	3	GOOD	BRISTOW RD	RUST RD		3.578	20'			
AA 2552	OAK LANE	3	GOOD	US 87 N FRONT.	CONCHO DR		0.254	20'			
AA 2509	OATLAND DRIVE	3	GOOD	WHEATLAND DR	HARVEST DR		0.110	24'			
AA 2212	OBRIEN ROAD	3	GOOD	SWAIN LANE	locked gate	0.506		18'			
AA 2220	OLD STERLING CITY HWY	3	GOOD	SURFACE	FM2288		1.360	22'			
AA 2302	OLD STERLING CITY HWY	3	GOOD	US 87 N IN WATER VALLEY	US 87 N		3.750	24'			
AA 5029	OLD STERLING CITY HWY	3	GOOD	IN WATER VALLEY							
AA 2527	OLEANDER STREET	3	GOOD	SUNFLOWER AVE	GRAPE CRK RD		0.557	20'			
AA 2541	ORCHID AVENUE	3	GOOD	VIOLET	TULIP ST		0.334	20'			
AA 2581	PACIFIC ROAD	3	GOOD	CACTUS LN	CAULEY LN		0.252	30'			
AA 2533	PANSY AVENUE	3	GOOD	VERBENA ST	CANNA ST		0.351	20'			
AA 2576	PEPPER LANE	3	GOOD	SAGE RD	CINNAMON LN		0.093	30'			
AA 2534	PETUNIA AVENUE	3	GOOD	CANNA ST	VERBENA ST		0.351	20'			

VOL. 79 PAGE 83

Tom Green County ANNUAL ROAD REPORT By Precinct

TXDOT #	ROADS BY PRECINCT NUMBER	Pct.	COND.	Begin at:	Ends at:	CALICHE	PAVED	DIRT	SURF.	R-O-W	Rebuilt& Paved
AA 2321	PIN OAK ROAD	3	GOOD	DEAD END	DEAD END		0.383	20'			
AA 2557	PINE LANE	3	GOOD	BROWN LN	MAGNOLIA LN		0.321	20'			
AA 2558	POPLAR LANE	3	GOOD	MANOLIA LN	BROWN LANE		0.285	20'			
AA 2502	POSSUM HOLLOW	3	GOOD	KILDEE TR	WREN RD		0.426	20'			
AA 2317	POST OAK DRIVE	3	GOOD	GRASTON RD	TX OAK RD		1.655	20'			
	POULT CT.	3	GOOD	TURKEY RUN RD	CULDISAC		0.150	20'			
AA 2216	PRUITT DRIVE	3	GOOD	50TH ST	S. A. City Limits		1.010	20'			
	PULLIAM RANCH RD	3	GOOD	FM 853/ARDEN RD	GATE	1.785		18'			
AA 2450	PYBORN ROAD	3	GOOD	BALLARD RD	GRAPE CRK RD		0.930	20'			
AA 2458	RACCOON ROAD	3	GOOD	WREN RD	MOURNING DOVE		0.924	20'			
AA 2506	RAVEN LANE	3	GOOD	GRAPE CRK RD	MOUNT NEBO RD		0.190	20'			
AA 2451	RED BIRD LANE	3	GOOD	GRAPE CRK RD	MT NEBO RD		0.197	20'			
AA 2202	RED CREEK ROAD	3	GOOD	FM 2105	SH 208		4.148	20'			
AA 5016	RED ROBIN DRIVE	3	GOOD	MAINT ENDS	ALLEY		0.170	20'			
AA 2556	REDWOOD LANE	3	GOOD	MAGNOLIA	BROWN LANE		0.357	20'			
AA 2445	RICCI ACRES	3	GOOD	WALNUT GROVE RD	PVT RD		1.043	20'			
AA 2444	ROLLIN ACRES ROAD	3	GOOD	MARCH RD	PVT RD		0.925	20'			
AA 2539	ROSE STREET	3	GOOD	FM 2288	LILAC ST.		0.537	20'			
AA 2203	RUNION ROAD	3	GOOD	RED CK RD	Dead End		3.432	20'			
AA 2585	RUSK ROAD	3	GOOD	CACTUS LN	DEAD END/PV RD	0.141		18'			
AA 2702	RUST ROAD	3	GOOD	RED CREEK RD	FM 2105		1.210	20'			
AA 2214	RUST ROAD	3	GOOD	N. VALLEY RD	RED CREEK RD		2.419	20'			
AA 2575	SAGE ROAD	3	GOOD	GRAPE CRK RD	PEPPER LN		0.480	30'			
AA 2425	SAN ANTONIO STREET	3	GOOD	S 87 FRONT RD	8TH ST		0.192	20'			
AA 2319	SAND OAK ROAD	3	GOOD	TX OAK RD	SURFACE		0.320	20'			
AA 2319	SAND OAK ROAD	3	GOOD	SURFACE	LOCKED GATE	0.237		15'			
AA 2505	SANDPIPER WAY	3	GOOD	MOUNT NEBO RD	GRAPE CRK RD		0.190	20'			
AA 2215	SCHWERTNER ROAD	3	GOOD	FM 2105	50TH ST		1.009	20'			
	SCRUB OAK RD	3	GOOD	MARCH RD	GATE	1.617		20'			
AA 2548	SEQUOIA LANE	3	GOOD	MONT PARK DR	CONCHO DR		0.224	20'			
AA 2429	SHARP ROAD	3	GOOD	US 87	PVT RD		0.425	20'			
AA 2324	SHIN OAK ROAD	3	GOOD	BURR OAK RD	WHITE OAK RD		0.566	20'			
AA 2304	SISCO ROAD	3	GOOD	FM 2034	PVT RD	1.152		20'		40'	
AA 2503	SKYLARK LANE	3	GOOD	GRAPE CRK RD	MOUNT NEBO RD		0.190	20'			
AA 2303	SPRING AVENUE	3	GOOD	WILD CAT DR	FM 2034		2.465	20' & 12'			
AA 2426	STERLING STREET	3	GOOD	PVT RD	S 87 FRONTAGE		0.401	20'			
AA 2518	SUN LANE	3	GOOD	MOON LN	WREN RD		0.638	20'			
AA 2536	SUNFLOWER AVENUE	3	GOOD	CANNA ST	US 87 N		0.662	20'			
AA 2222	SUTTON ROAD	3	GOOD	MARCH RD	PVT RD	6.039		20'			
AA 2210	SWAIN LANE	3	GOOD	N. VALLEY RD	DEAD END		1.693	20'			
AA 2596	TARTAN ROAD	3	GOOD	LOCH LOMOND	LOCH LOMOND		0.173	20'			

9/2/02 rebuilt & repaved 1 2 (10/14/03 In Pay 1 205 1101600 resurface rd

Tom Green County ANNUAL ROAD REPORT By Precinct

TXDOT #	ROADS BY PRECINCT NUMBER	Pct.	COND.	Begin at:	Ends at:	CALICHE	PAVED	DIRT	SURF.	R-O-W	Rebuilt& Paved
AA 2318	TEXAS OAK ROAD	3	GOOD	DEAD END PVT RD	Dead End		1.488	20'			
AA 2516	TOKAY STREET	3	GOOD	CONCORD LOOP	MUSTANG AVE		0.178	20'			
AA 2524	TOMAHAWK LANE	3	GOOD	GRAPE CRK RD	DEAD END	0.180		16'			
AA 2538	TULIP STREET	3	GOOD	VIOLET	FM 2288		0.712	20'			
AA 2430	TURKEY RUN ROAD	3	GOOD	CARLSBAD LOOP	DEAD END		0.960	20'			
AA 2300	TURNER ROAD	3	GOOD	BURMA RD	SURFACE		2.676	20'			
AA 2300	TURNER ROAD	3	GOOD	SURFACE	locked gate	2.427		20'			
AA 2568	UTE PASS	3	GOOD	GRAPE CRK RD	US 87 N		0.774	20'			
AA 2528	VERBENA STREET	3	GOOD	SUNFLOWER AVE	DAHLIA ST		0.349	20'			
AA 2213	VILLARREAL ROAD	3	GOOD	RUST RD	locked gate		0.323	20'			4/13/04 resurfaced all
AA 2537	VIOLET STREET	3	GOOD	FM 2288	CARNATON AVE		0.361	20'			
AA 2700	VIOLET STREET	3	GOOD	CARNATION AVE	TULIP ST		0.337	20'			
AA 2443	WALNUT GROVE ROAD	3	GOOD	GRAPE CRK RD	SURFACE		4.100	20'			1.85 PAVED 6/5/02
AA 2443	WALNUT GROVE ROAD	3	GOOD	SURFACE	MARCH RD		1.450	20'			.40 NEW PAVEMENT
AA 2559	WALNUT LANE	3	GOOD	MONT PARK DR	OLD STER CITY HWY		0.297	20'			
AA 2587	WEST CLEARWATER ST	3	GOOD	FRUITLAND FARM RD	DEAD END		0.191	20'			
	WEST TURNER ROAD	3	GOOD	TURNER RD	CATTLEGUARD	1.900		20'			
AA 2508	WHEATLAND DRIVE	3	GOOD	GRAPE CRK RD	OATLAND DR		0.446	24'			
AA 2459	WHIPPORWILL AVENUE	3	GOOD	CARIBOU TR	GRAPE CRK RD		0.438	20'			
AA 2322	WHITE OAK ROAD	3	GOOD	PIN OAK RD	Dead End/LOCKEC GATE		1.131	20'			
AA 2307	WILD CAT DRIVE	3	GOOD	OLD STER HWY	CONCHO RD		0.683	20'			
AA 2551	WILLOW LANE	3	GOOD	CONCHO DR	MONT PARK DR		0.208	20'			
	WILSON RANCH ROAD	3	GOOD	MARCH RD	GATE	0.433		18'			
AA 2447	WREN ROAD	3	GOOD	MARCH RD	BALLARD RD		3.354	20'			
AA 2535	ZINNIA AVENUE	3	GOOD	VERBENA ST	CANNA ST		0.351	20'			
AA 2572	ZUNI AVENUE	3	GOOD	NAVAJO RD	CHEROKEE RD		0.155	20'			
TOTAL PCT 3 ROAD MILES						27.347	186.771				
PRECINCT TOTALS											
PRECINCT 1						33.044	104.168				137.212
PRECINCT 2						63.863	148.547	3.607			216.017
PRECINCT 3						27.347	186.771				214.118
PRECINCT 4						0.691	80.440				81.131
648.478 TOTAL TGC ROAD MILES											
Total 1 & 3 Miles											
137.212 PCT 1							216.017 PCT 2				
<u>214.118 PCT 3</u>							<u>81.131 PCT 4</u>				
351.330							297.148				

VOL. 79 PG. 85

TOM GREEN COUNTY
Bridges by Precinct

AA 2223	CARLSBAD LOOP ROAD	3	GOOD	US 87 N	US 87 N		180' X 32' X 25'
	GRAPE CREEK ROAD	3	GOOD			CONCRETE	44'L X 24"W X 13'H
AA 2220	OLD STERLING CITY HWY	3	GOOD	SURFACE	FM2288		50' X 20' X 9'
AA 5029	OLD STERLING CITY HWY	3	GOOD	IN WATER VALLEY			276' X 28' X 12'H

TOM GREEN COUNTY ANNUAL ROAD REPORT

TXDOT #	CULVERT LOCATIONS	Pct.	COND	CULVERTS	ROAD BEGINS	ROAD ENDS
AA 2223	CARLSBAD LOOP RD	3	GOOD	27' X 33' X 6'5" WITH 5 BOXES	US 87 N	US 87 N
	GRAPE CREEK ROAD	3	GOOD	19' L X 38' W X 4'H WITH 4 40" METAL CULVERTS	U. S. 87 OVERPASS	N GRAPE CRK & W GRAPE CRK RD
	GRAPE CREEK ROAD	3	GOOD	17' X 23' X 13'		
AA 5029	OLD STERLING CITY HWY	3	GOOD	4'X45'X4'; 53'X63'X10'(4 BOX); 16'X51'4'; 10'X47'X7'; 7'X47'X5'; 6'X51'X5'; 6'X46'X5'; 53'X43'X6'(4 BOX)	IN WATER VALLEY	
AA 2317	POST OAK DRIVE	3	GOOD	81' X 26' WITH 5' X 3' BOX CULVERT	GRASTON RD	TX OAK RD
AA 2210	SWAIN LANE	3	GOOD	70' X 22'	N. VALLEY RD	DEAD END
AA 2307	WILD CAT DRIVE	3	GOOD	14'LX30'WX3H WITH 4 - 3X3 BOXES CULVERT SIZE 5'LX61'WX3H WITH 2 CONCRETE CULVERTS	OLD STER. HWY	CONCHO RD
AA 2447	WREN ROAD	3	GOOD	28'X33'X5'6" WITH 3 BOXES	MARCH RD	BALLARD RD

87

79 PG.

VOL.

COUNTY OF TOM GREEN §
PRECINCT NUMBER: 4 §

Pursuant to Section 251.005, Transportation Code

ANNUAL ROAD REPORT


Tom Green County Precinct 4 contains: 80.440 miles of Paved Roads.
.691 miles of Caliche Roads.
81.131 Total Miles of Precinct 4 Roads

3. Each road, culvert, and bridge in Precinct 4 is in: GOOD condition
2. Amount of money necessary for maintenance of the precinct roads during the next fiscal year: \$100,000
3. Number of traffic control devices in the precinct defaced or torn down: NONE
4. Any new road that should be opened in the precinct: NONE
5. Any bridges, culverts, or other improvements necessary to place the precinct roads in good condition, and the probable cost of the improvements: NO

Submitted by the undersigned on this 8th day of June, 2004.

Richard S. Easingwood, Jr.
Richard S. Easingwood, Jr.
Commissioner, Precinct 4

Subscribed and sworn to, before me, the undersigned authority, this 8th day of June, 2004



Elizabeth McGill
Elizabeth McGill, County Clerk
Tom Green County

[File in Commissioners' Court minutes and submit to grand jury with a copy of any road work contracts for past year during next month of county fiscal year - Section 251.005, Transportation Code]

Tom Green County ANNUAL ROAD REPORT By Precinct

TXDOT #	ROADS BY PRECINCT NUMBER	Pct.	COND.	Begin at:	Ends at:	CALICHE	PAVED	DIRT	SURF.	R-O-W	Rebuilt& Paved
AA 2706	1ST STREET	4	GOOD	LEWIS ST	FORD ST.		0.090	20'			
AA 2707	1ST STREET	4	GOOD	HOLLAND ST	LEWIS ST		0.142	20'			
AA 1516	1ST STREET	4	GOOD	FORD ST	McKEE ST		0.087	20'			
AA 2705	2ND STREET	4	GOOD	McKEE ST. (in CHRISTOVAL)	HOLLAND ST		0.317	20'			
AA 1515	2ND STREET	4	GOOD	ANSON ST	McKEE ST		0.122	20'			
AA 1513	3RD STREET, Christoval	4	GOOD	HOLLAND ST	FM 2084		0.579	20'			
AA 1512	4TH STREET	4	GOOD	HOLLAND ST	end maint.		0.577	20'			
AA 1511	5TH STREET	4	GOOD	FORDS ST	CARTER ST		0.273	20'			
AA 1510	6TH STREET	4	GOOD	ANSON ST	Dead End - Gate		0.425	20'			
AA 1509	7TH STREET	4	GOOD	FORDS ST	dead end		0.365	20'			
AA 1508	8TH STREET	4	GOOD	ANSON ST	FORD ST		0.211	20'			
AA 1101	ALLEN LANE	4	GOOD	US277	CALICHE		4.664	20'		50'	Added 2 mi. new pav. July 98
AA1101	ALLEN LANE	4	GOOD	CALICHE	CATTLEGUARD/GATE	1.450		24		30'	
AA 1500	ANSON STREET	4	GOOD	2ND ST	LOOP 110		0.089	20'			
AA 2704	ANSON STREET	4	GOOD	2ND ST	end maint.		0.530	20'			
AA 1407	ATKINS LANE	4	GOOD	fm 2084	gate		0.871	20'		40'	May '93
AA 1528	BLUFF ROAD	4	GOOD	HILLTOP RD	DEAD END AT FENCE		0.816	20'		50'	
AA 1104	BRYKA ROAD	4	GOOD	US 277	FENCE		1.284	20'		50'	Aug '95
AA 1102	CANDICE ROAD	4	GOOD	US 277	FENCE/GATE		1.096	20'		50'	Aug '95
AA 1507	CARTER STREET	4	GOOD	3RD ST	5 TH ST		0.173	20'			
AA 1522	CEMETARY ROAD	4	GOOD	US 277	gate		0.226	20'		40'	
AA 1534	CZER LANE	4	GOOD	S. BRYANT CIR	FITSGERALD DR		0.224	20'		47'	
AA 1504	DENNY STREET	4	GOOD	1ST ROAD	6TH STREET		0.398	20'			
AA 1427	DOVE CREEK LANE EAST	4	GOOD	TWIN LAKES LN	TWIN LAKES LN		1.868	20'		48'	Jun-92
AA 1419	DOVE CREEK LANE WEST	4	GOOD	SPRING CRK LN	fm 2335		1.929	20'		50'	May-89
AA 1424	DOVE CREEK ROAD SOUTH	4	GOOD	fm 2335	locked gate		0.967	20'		50'	Sep-87
AA 1103	DUFF ROAD	4	GOOD	US 277	1ST CATTLE GUARD		5.000	20'		67'	Dec-98
AA 1712	DUNCAN ROAD	4	GOOD	HWY 67	GATE		2.226	20'		40'	Mar-97
AA 1531	EAST BRYANT LANE	4	GOOD	S. US 67	S. BRYANT CIR		0.329	20'		50'	
AA1537	FITZGERALD DR.	4	GOOD	WEST BRYANT LANE	DEAD END		0.614	20'		50'	
AA 1502	FORD STREET	4	GOOD	LOOP 110	FENCE		0.655	20'			
	FOSTER PARK LOOP	4	GOOD	FM 2335	FM 2335		0.5125	20'			Mar-85
AA 1411	FRANCO LANE	4	GOOD	fm 2335	TORRES RD		0.880	24'		40'	2002
AA 1412	GARCIA ROAD	4	GOOD	FRANCO LN	TORRES RD		0.129	24'		55'	2002
AA 1633	GUINN RD	4	GOOD	FM 2335	IRION COUNTY LINE		7.734	20'		70'	MAR 2000 - 2.3 mi.

89

pg.

79

VOL.

Tom Green County ANNUAL ROAD REPORT By Precinct

TXDOT #	ROADS BY PRECINCT NUMBER	Pct.	COND.	Begin at:	Ends at:	CALICHE	PAVED	DIRT	SURF.	R-D-W	Rebuilt& Paved
AA 1630	HARKEY ROAD	4	GOOD	FM 2084	Schlicher Co.		0.726	20'		50'	Aug-01
AA 1631	HARRIS LANE	4	GOOD	FM 2084	Schlicher Co.		0.656	20'		50'	Aug-01
AA 5108	HEAD OF THE RIVER	4	GOOD	US 277	CATTLEGUARD/GATE		0.700	20'		45'	Dec-98
AA 1422	HECKAMAN ROAD	4	GOOD	fm 2335	1ST gate		0.218	24'		60'	
AA 1527	HILLTOP ROAD	4	GOOD	KENLEY RD/RIVER ROAD	CALICHE/PAVING ENDS		0.865	20'		30'	Jul-87
AA 1527	HILLTOP ROAD	4	GOOD	CALICHE/PAVING ENDS	DEAD END AT FENCE	0.236		24'			
AA 2227	HOBBS ROAD	4	GOOD	US 67	JAMESON ROAD		0.805	20'		75'	May-95
AA 1503	HOLLAND STREET	4	GOOD	DENNY ST	LP 110		0.480	20'			
AA 1506	JACKSON STREET	4	GOOD	5TH ST (CHRISTOVAL)	8TH ST		0.206	20'			
AA 2225	JAMESON ROAD	4	GOOD	US 67	FM 853		4.782	20'		45'	May-95
AA 1519	JOHN CURRY ROAD	4	GOOD	US 277	FENCE/GATE		1.148	20'		50'	Aug-95
AA 1420	JUNIPER LANE	4	GOOD	DOVE CRK LN W.	locked gate		0.184	20'		45'	Jun-92
AA 1524	KENLEY ROAD	4	GOOD	HILLTOP RD/RIVER ROAD	CALICHE/PAVING ENDS		0.785	20'		60'	May-89
AA 1524	KENLEY ROAD	4	GOOD	CALICHE/PAVING ENDS	CATTLEGUARD/GATE	0.455		24'			
AA 1210	KNICKERBOCKER ROAD	4	GOOD	FM 584	FM 2335		10.003	21'		90'	
AA 1425	LAGOON LANE	4	GOOD	KNICKERBOCKER RD	TWIN LAKES LN		0.853	20'		50'	
AA 1505	LEWIS STREET	4	GOOD	1ST RD	6TH STREET		0.398	20'			
AA 1501	MCKEE STREET	4	GOOD	LP 110	end maint		0.624	20'			
AA 1529	MINERAL WELLS ROAD	4	GOOD	US 277	KENLEY RD		0.839	20'		60'	
AA 1523	MOORE ROAD	4	GOOD	US 277	gate		0.685	20'		36'	Jul-91
AA 1416	NORTHCROSS LANE	4	GOOD	DOVE CRK LN W.	SPRING CRK LN		0.896	20'		50'	Nov '89
AA 1413	PAISANO LANE	4	GOOD	KNICKERBOCKER RD	maint. Ends		0.975	20'		50'	Apr-92
AA 1421	PECAN LANE	4	GOOD	FM 2335	dead end		0.673	20'		58'	Nov-89
AA 1526	POND ROAD	4	GOOD	RIVER RD	RIVER RD		0.561	20'		50'	
AA 1408	PUGH PARK ROAD	4	GOOD	FM 2084	FM 2084		0.613	20'			
AA 1525	RIVER ROAD	4	GOOD	KINLEY & HILLTOP	DEAD END AT FENCE		0.915	20'		50'	
AA 1520	RUDD STREET	4	GOOD	FM 2084	LOOP 110		0.149	20'			
AA 1532	SOUTH BRYANT CIRCLE	4	GOOD	E. BRYANT LN	W. BRYANT LN.		0.845	20'		50'	
AA 1418	SPRING CREEK LANE	4	GOOD	FM 2335	gate		2.398	20'		50'	May '89
AA 1417	SPRING VALLEY LANE	4	GOOD	SPRING CRK LN	end maint.		0.260	20'		49'	May-89
AA 1409	TORRES ROAD	4	GOOD	fm 2335	end maint.		1.074	20'		66'	
AA 1423	TWEEDY ROAD	4	GOOD	HECKAMAN RD	CATTLEGUARD/RIDGE RD (PVT)	0.506		24'			
AA 1426	TWIN LAKES LANE	4	GOOD	LAGOON LANE	end maint.		5.259	20'		50'	Apr '89
AA 1540	WEST BRYANT LANE	4	GOOD	US 67	GATE		0.588	20'		30'	
AA 1415	WESTCROSS LANE	4	GOOD	FM 2335	DOVE CRK LN W.		0.883	20'		45'	Nov-89

VOL. 79 PG. 88-A

Tom Green County ANNUAL ROAD REPORT By Precinct

TXDOT #	ROADS BY PRECINCT NUMBER	Pct.	COND.	Begin at:	Ends at:	CALICHE	PAVED	DIRT	SURF.	R-O-W	Rebuilt & Paved
AA 1414	WHITE TAIL LANE	4	GOOD	KNICKERBOCKER RD	dead end		0.596	20'		50' Apr-92	
AA1535	WILMA CIRCLE	4	GOOD	WILMA LANE	DEAD END		0.065	20'		? 50'	
AA1536	WILMA LANE	4	GOOD	FITZGERALD DR.	end maint.		0.364	20'		50'	
						2.647	78.484				

PRECINCT TOTALS

PRECINCT 1	33.044	104.168		137.212
PRECINCT 2	63.863	148.547	3.607	216.017
PRECINCT 3	27.347	186.771		214.118
PRECINCT 4	0.691	80.440		81.131

648.478 TOTAL TGC ROAD MILES

Total 1 & 3 Miles	Total 2 & 4 Miles
137.212 PCT 1	216.017 PCT 2
<u>214.118</u> PCT 3	<u>81.131</u> PCT 4
351.330	297.148

TOM GREEN COUNTY
Bridges by Precinct

AA 1513	3RD STREET, Christoval	4	GOOD	HOLLAND ST	FM 2084		30' X 20' X 10'
	KNICKERBOCKER RD/CHANNEL	4	GOOD				45' X 26 X 13' 6"
AA 1529	MINERAL WELLS ROAD	4	GOOD	US 277	KENLEY RD	CONCRETE	135'x21'x32"
AA 1523	MOORE ROAD	4	GOOD	US 277	gate	CONCRETE	25' X 12' X 12"

TOM GREEN COUNTY ANNUAL ROAD REPORT

TXDOT #	CULVERT LOCATIONS	Pct.	COND	CULVERTS	ROAD BEGINS	ROAD ENDS
AA 2706	1ST STREET	4	GOOD	33' X 20" rd. can (1)	LEWIS ST	FORD ST.
AA 2705	2ND STREET, Christoval	4	GOOD	55' X 24" STEEL CAN	MCKEE ST.	HOLLAND ST
AA 1513	3RD STREET, Christoval	4	GOOD	37' X 20" RD. CAN	HOLLAND ST	FM 2084
AA 1510	6TH STREET	4	GOOD	30' X 20" RD CAN	ANSON ST	Dead End - Gate
AA 1508	8TH STREET	4	GOOD	24' X 30" rd. can (1)	ANSON ST	FORD ST
AA 1101	ALLEN LANE	4	GOOD	40' x 36" rd. can	US277	CALICHE
AA 1507	CARTER STREET	4	GOOD	30' X 24" rd. can	3RD ST	5 TH ST
AA 1712	DUNCAN ROAD	4	GOOD	(2) 42'X24" Round	HWY 67	GATE
AA 1502	FORD STREET	4	GOOD	30'X36" rd.; 40' x 24" rd. steel can	LOOP 110	FENCE
	FOSTER PARK	4	GOOD	125' X 16' X 7"		
	FOSTER PARK	4	GOOD	(1) 20' X 36" rd. can; (3) 40"X15" concrete	FM 2084	Schlicher Co.
AA 1630	HARKEY ROAD	4	GOOD	200' x 30'	KENLEY RD/RIVER ROAD	CALICHE/PAVING ENDS
AA 1527	HILLTOP ROAD	4	GOOD	2- 30'X24" rd. cans	US 67	JAMESON ROAD
AA 2227	HOBBS ROAD	4	GOOD	30' X 12" Oval Can	US 67	FM 853
AA 2225	JAMESON ROAD	4	GOOD	(2) 42' X 36" rd cans	US 277	FENCE/GATE
AA 1519	JOHN CURRY ROAD	4	GOOD	(2) 40' X 24" rd. cans	HILLTOP RD/RIVER ROAD	CALICHE/PAVING ENDS
AA 1524	KENLEY ROAD	4	GOOD	30' X 16" rd can		
	KNICKERBOCKER RD/CHANNEL	4	GOOD	11' X 19 CONCRETE 13' 6"	FM 584	FM 2335
AA 1210	KNICKERBOCKER ROAD	4	GOOD	Check book, there are 10 Culverts of various sizes	KNICKERBOCKER RD	TWIN LAKES LN
AA 1425	LAGOON LANE	4	GOOD	51' X 20" rd. can	LP 110	end maint.
AA 1501	MCKEE STREET	4	GOOD	(2) 32'X24"; (1) 53X32"; (1) 30'X12" - all round cans	US 277	KENLEY RD
AA 1529	MINERAL WELLS ROAD	4	GOOD	(2)10'x2'concrete; (3)21'x20"concrete; (1)43'x5' rd can	KNICKERBOCKER RD	maint. Ends
AA 1413	PAISANO LANE	4	GOOD	30' X 20" RD CAN	FM 2335	dead end
AA 1421	PECAN LANE	4	GOOD	30' X 36" rd. can	RIVER RD	RIVER RD
AA 1526	POND ROAD	4	GOOD	31' X 24" rd can	FM 2084	FM 2084
AA 1408	PUGH PARK ROAD	4	GOOD	30' X 24" rd. can	KINLEY & HILLTOP	DEAD END AT FENCE
AA 1525	RIVER ROAD	4	GOOD	30' X 12" rd Steel can	FM 2335	gate
AA 1418	SPRING CREEK LANE	4	GOOD	(2)40' X 24" rd cans	SPRING CRK LN	end maint.
AA 1417	SPRING VALLEY LANE	4	GOOD	(2)40' X 20" rd cans	fm 2335	end maint.
AA 1409	TORRES ROAD	4	GOOD	33' X 12" rd can	US 67	GATE
AA 1540	WEST BRYANT LANE	4	GOOD	33' X 12" rd can	KNICKERBOCKER RD	dead end
AA 1414	WHITE TAIL LANE	4	GOOD	(2)30' X 20" rd cans	FITZGERALD DR.	end maint.
AA1536	WILMA LANE	4	GOOD	(2)40' X 24" rd cans		

VOL. 79 PG. 91

**Concho Valley CSCD
Surplus Equipment Subject to go to Auction June 2004**

Inventory tag Number	Serial Number	Location of Item (Room, Etc.)	Description of Item	Date of Purchase	Cost	Date of Disposal	Reason for Disposal	Proceeds from Disposal	Were the Proceeds Deposited into the Program Fund?
8634	DEO 9574	Bell Street	Laminator Model 1200 LM CSCD #0168	8/28/1992	\$315.00		obsolete		
9014	41NE251652	Ballinger	Epson LQ 570 CSCD #0273	1/1/1992	\$288.00		obsolete		
9451	1F8E057942	Bell Street	Epson LQ 570 CSCD #0319	10/1/1993	\$272.00		obsolete		
9460	1F8E063319	Courthouse	Epson LQ 570 Printer CSCD #0141	10/1/1993	\$272.00		obsolete		
9462	1F8E058021	Bell Street	Epson LW 570 Printer CSCD#0134	10/1/1993	\$272.00		obsolete		
9740	1E8E082657	Bell Street	Epson LQ 570 Printer CSCD #0130	10/1/1993	\$272.00		obsolete		
9775	OV20023996	Bell Street	Epson DFX-8000 CSCD #0190	10/1/1993	\$2,508.00		obsolete		
10115	TB1894507770	Bell Street	Gateway 2000 crystal scan monitor CSCD #0392	8/30/1994	\$1,160.00		obsolete		
10126	TB1894507720	Eldorado	Gateway Crystal Scan Monitor CSCD #0389	8/30/1994	\$1,160.00		obsolete		
10171	1F8E058019	Ballinger	Printer Epson LQ 570 CSCD #0024	10/1/1993	\$288.00		obsolete		
10311	R001082	Bell Street	MUX-8 Channel	8/1/1993	\$532.00		obsolete		
10312	R001180	Bell Street	Modem DM-49 Gandalf	8/1/1993	\$895.00		obsolete		
10672	N257018621	Bell Street	Packard bell computer PB650-CD CSCD #0466	8/1/1995	\$778.00		obsolete		
10694	4KECNB17112	Courthouse	Panasonic printer KX-P2135 CSCD #0471	8/30/1995	\$247.00		obsolete		
10696	GSMN52200555	Ballinger	Packard bell monitor CSCD #0473	8/30/1995	\$200.00		obsolete		
10697	AKECNB17106	Courthouse	Panasonic printer KX-P2135 CSCD #0474	8/31/1995	\$247.00		obsolete		
10699	TGMN51831634	Bell Street	Packard bell monitor CSCD #0476	8/31/1995	\$200.00		obsolete		
10700	1FX0056033	Bell Street	Epson action laser 1100 printer CSCD #0477	8/31/1995	\$397.00		obsolete		
10741	470S003207A	Ballinger	Provista VGA Monitor CSCD #0494	8/10/1995	\$250.00		obsolete		
10981	8335422	Bell Street	15" Sony monitor CSCD #0519	5/9/1996	\$405.00		obsolete		
10982	8335409	Butt/AIC	15" Sony monitor CSCD #0517	5/9/1996	\$405.00		obsolete		
10983	8335965	Bell Street	15" Sony monitor CSCD #0523	5/9/1996	\$405.00		obsolete		
							obsolete		

VOL. 79 PG. 92

**Concho Valley CSCD
Surplus Equipment Subject to go to Auction June 2004**

Inventory tag Number	Serial Number	Location of Item (Room, Etc.)	Description of Item	Date of Purchase	Cost	Date of Disposal	Reason for Disposal	Proceeds from Disposal	Were the Proceeds Deposited into the Program Fund?
* 11009	1G1B153EONR137441	Bell Street	Chevy Caprice 1992	7/1/1996	\$6,000.00		cost over \$2000 of repairs		
11036	1F8E526403	Bell Street	Epson LQ 570 printer CSCD #0548	7/18/1996	\$248.00		obsolete		
11045	8342004	Bell Street	15" Sony monitor CSCD #0538	6/6/1996	\$405.00		obsolete		
11047	8401398	Bell Street	15" Sony monitor CSCD #0535	6/6/1996	\$405.00		obsolete		
11138	8003636	Bell Street	Gateway monitor CSCD #0568	10/29/1996	\$300.00		obsolete		
11141	8017302	Courthouse	Gateway monitor CSCD #0571	10/29/1996	\$300.00		obsolete		
11142	5835836	Courthouse	Gateway 2000 CPU CSCD #0570	10/29/1996	\$1,323.00		obsolete		
11144	8017379	Bell Street	Gateway monitor 2000 Vivtron CSCD #0569	10/29/1996	\$300.00		obsolete		
11149	8142879	Bell Street	Vivtron gateway monitor CSCD #0562	2/11/1997	\$300.00		obsolete		
11151	8142880	Bell Street	Vivtron gateway monitor CSCD #0567	2/11/1997	\$300.00		obsolete		
11152	6513406	Courthouse	P5 133 CSCD #0576	2/19/1997	\$1,328.00		obsolete		
11153	8142881	Courthouse	Vivtron gateway monitor CSCD #0577	2/19/1997	\$300.00		obsolete		
11154	5835838	Eldorado	P5 133 gate way CSCD #0589	10/29/1996	\$1,328.00		obsolete		
11156	5835855	Bell Street	P5 166 gateway CSCD #0579	10/29/1996	\$1,900.00		obsolete		
11157	7822168	Bell Street	Gateway 2000 Vivtron monitor CSCD #0578	10/29/1996	\$300.00		obsolete		
11159	8052624	Bell Street	Gateway Vivtron 17" monitor CSCD #0763	2/11/1997	\$350.00		obsolete		
11160	80003629	Eldorado	Gateway vivtron monitor CSCD #0594	2/11/1997	\$300.00		obsolete		
11171	802286	Bell Street	Gateway monitor CSCD #0561	3/14/1997	\$350.00		obsolete		
11172	172010383	Bal linger	Gateway 2000 monitor CSCD #0558	3/14/1997	\$350.00		obsolete		
11202	8161584	Courthouse	Vivtron Monitor CSCD #0604	3/5/1997	\$300.00		obsolete		
11204	8161582	Courthouse	Vivtron Monitor CSCD #0605	3/5/1997	\$300.00		obsolete		
11206	8002289	Bell Street	Gateway monitor CSCD #0598	2/11/1997	\$300.00		obsolete		
11208	8161581	Bell Street	Vivtron monitor CSCD #0585	3/5/1997	\$300.00		obsolete		
11210	8161573	Courthouse	Vivtron monitor CSCD #0574	3/5/1997	\$300.00		obsolete		
11211	8161574	Bell Street	Gateway vivtron monitor CSCD #0597	3/5/1997	\$300.00		obsolete		
11214	8161576	Bell Street	Vivtron monitor CSCD #0599	3/5/1997	\$300.00		obsolete		
11216	8161580	Courthouse	Vivtron monitor CSCD #0596	3/5/1997	\$300.00		obsolete		
11218	8166043	Bell Street	Vivtron monitor CSCD #0518	3/5/1997	\$300.00		obsolete		

already listed

VOL. 79 PG. 93

**Concho Valley CSCD
Surplus Equipment Subject to go to Auction June 2004**

Inventory tag Number	Serial Number	Location of Item (Room, Etc.)	Description of Item	Date of Purchase	Cost	Date of Disposal	Reason for Disposal	Proceeds from Disposal	Were the Proceeds Deposited into the Program Fund?
11221	7010561	Bell Street	Gateway vivtron monitor CSCD #0619	10/29/1996	\$300.00		obsolete		
11326	MH54H3046073	Courthouse	Crystal scan 700 monitor CSCD #0650	6/24/1997	\$455.00		obsolete		
11334	7543819	Bell Street	P55c-200 Pentium PC CSCD #0660	7/29/1997	\$1,892.00		obsolete		
11336	7543818	Bell Street	P55c 200 Pentium CSCD #0662	7/29/1997	\$1,892.00		obsolete		
11337	17004a035263	Bell Street	Gateway 2000 monitor CSCD #0843	7/29/1997	\$455.00		obsolete		
11338	7543817	Bell Street	P55c 200 enterprise Pentium PC CSCD #0664	7/29/1997	\$1,982.00		obsolete		
11340	7543821	Bell Street	P55c 200 enterprise Pentium PC CSCD #0666	7/29/1997	\$1,892.00		obsolete		
11342	7543820	Bell Street	P55c 200 enterprise Pentium pc CSCD #0668	7/29/1997	\$1,892.00		obsolete		
11357	15006A016724	Bell Street	Crystal Scan 500 Monitor CSCD #0684	6/24/1997	\$305.00		obsolete		
11359	15006A016759	Bell Street	Crystal Scan 500 Monitor CSCD #0686	6/24/1997	\$305.00		obsolete		
11361	15006A016758	Bell Street	Crystal Scan 500 Monitor CSCD #0688	6/24/1997	\$305.00		obsolete		
11377	15006A16749	Bell Street	Crystal Scan 500 Monitor CSCD #0709	6/24/1997	\$305.00		obsolete		
11381		Bell Street	EX Chair Burgundy	7/28/1997	\$149.99		broke		
11383	15006A016726	Bell Street	Crystal Scan 500 Monitor CSCD #0711	6/24/1997	\$305.00		obsolete		
11385	15006A016730	Bell Street	Crystal Scan 500 Monitor CSCD #0717	6/24/1997	\$305.00		obsolete		
11386	000-728-1413	Courthouse	P5-133 Professional Pentium CSCD #0718	6/24/1997	\$1,130.00		obsolete		
11391		Bell Street	Crystal Scan 500 Monitor CSCD #0725	6/24/1997	\$305.00		obsolete		
11396	8102962	Bell Street	Gateway Vivitron 300 CSCD #0730	2/3/1997	\$399.00		obsolete		
11398	MH54H4026813	Courthouse	Crystal Scan 700 Monitor CSCD #0736	6/24/1997	\$455.00		obsolete		
11403	15006A16760	Bell Street	Crystal Scan 500 Monitor CSCD #0741	6/24/1997	\$305.00		obsolete		
11413	8003639	Bell Street	Gateway 2000 Vivitron Monitor CSCD #0719	2/11/1997	\$300.00		obsolete		
11423	8091163	Courthouse	Gateway monitor 2000 vivitron/CSCD #0734	5/2/1997	\$300.00		obsolete		
11447	1363241	Courthouse	Standard Paper shredder 310/CSCD #0758	10/16/1997	\$150.00		overheats		
11936	SUSHB76743	Bell Street	HP laserjet 6L printer/CSCD #0798	9/22/1998	\$399.00		obsolete		
11950	Mha81b021425	Courthouse	Gateway monitor CSCD#0866	9/23/1998	\$329.00		obsolete		

**Concho Valley CSCD
Surplus Equipment Subject to go to Auction June 2004**

Inventory tag Number	Serial Number	Location of Item (Room, Etc.)	Description of Item	Date of Purchase	Cost	Date of Disposal	Reason for Disposal	Proceeds from Disposal	Were the Proceeds Deposited into the Program Fund?
	0007281402	Bell Street	P5-133 Computer tower CSCD#0646	6/24/1997	\$1,130.00		obsolete		
		Eldorado	Computer tower CSCD#0877	6/24/1997	\$1,019.00		obsolete		
	7753TP22ATA9	Bell Street	Dell 15 inch Monitor CSCD#0909				obsolete		
	200004002	Bell Street	Lawn Boy Mower				not repairable		
	8903533	Bell Street	Lawn Boy Mower				not repairable		
11421	JS0770864	Bell Steet	T30SB Trimmer CSCD#0754	5/20/1997	\$269.00		not repairable		

**Tom Green County
Vehicles & Heavy Equipment for June 12, 2004 Auction**

TGC Tag	Year	Make	Model	VIN/SERIAL #	MILEAGE	Title	AT CITY
2296	1975	International	1600 Dump Truck	DO512FHA12993	102298	yes	
11523	1998	Ford	Crown Vic	2FAFP71W4WX119932	170288	yes	yes
11001	1996	Ford	Crown Vic	2FALP71W3TX182342	177108	yes	yes
11542	1998	Ford	Crown Vic	2FAFP71W7WX119942	154483	yes	
6544	1984	Chevy	Pick up	1GCCC14HXFS129886	165560	yes	
8726	1992	Ford	Crown Vic	2FACP71W7PX121176	183828	yes	yes
6589	1985	Chevy	Pick up	1GCEC14HZGS110999	146195	yes	DOESN'T RUN
11517	1998	Ford	Crown Vic	2FAFP71W3X119940	200837	yes	yes
9544	1994	Pontiac	Caprice Classic	1G1BL52W6RR129120		yes	DOESN'T RUN
9571	1976	Dodge	Truck	W24BE7S052931	63779	yes	yes
8728	1992	Ford	Crown Vic	2FACP71W9PX121180	166734	yes	yes
11115	1997	Ford	Crown Vic	2FALP71W5VX142489	153741	yes	yes
11117	1997	Ford	Crown Vic	2FALP71W3VX142491		yes	DOESN'T RUN
2334	1976	Chevy	Custom Deluxe	CCL146F484581	133076	yes	yes
11524	1998	Ford	Crown Vic	2FAFP71W3WX119937	211023	yes	yes
7475	1989	Chevy	Cheyenne	1GBGC24K5KE235582	135466	yes	
10974	1991	Chevy	Caprice	1G1BL53E6MR131626	135163	yes	yes
8562	1992	Ford	F150 Pickup Truck	1FTEF15H3NNA96046	108672	yes	yes
10836	1990	Mazda	Truck	JM2UF3139L0880934	164300	yes	
11009	1992	Chevy	Caprice	1G1B153E0NR137441		yes	yes
	1991	Chevy	Lumina	2G1W354T7M9195280		A	
	1994	Chevy	Caprice	1G1BL52W4RR130430		A	
		Pontiac	Pontiac Gran Prix	1G2WJ14TINF216434		A	
10226	1994	Ford	F250	1FTHX25HXSKA80987		no	yes
3610	1979	John Deere	2240 Tractor	004685W	116 HRS		
8846	1993	RHINO	FLAIL 678 MOWER	678			
11791	1998	BUSH HOG	FH 188-01	12-00274			

**TOM GREEN COUNTY
SURPLUS EQUIPMENT GOING TO 2004 AUCTION**

DEPARTMENT	TGC TAG	SERIAL NUMBER	LOCATION	DESCRIPTION
Library/080	4254		MAG	Chair lounge w/ arms
Library/080	4260		MAG	Chair lounge w/ arms
Library/080	10819		lock cabinet/997	Telephone
Library/080	9917		nab	book rack 2 faced 8 shelves
Library/080	9856		AV	record rack 2 level 72X48
Library/080				book rack 2 faced 8 shelves
Library/080	1638		Library	case record
Library/080	1562		disposed of/not found	rack record 2 shelves
Library/080				steel shelving parts
Library/080				book shelves (4)
Library/080				refrigerator
Maint/136	11904		Maint. Office	NIT V-Link Video Transmitter
Maint/136	11905		Maint. Office	NIT Twisted Sender Video Receiver
Maint/136			keyes basement	water fountains
Maint/136			keyes sub-basement	s.s. toilet partitions
Maint/136			keyes sub-basement	door jambs
Maint/136			keyes sub-basement	louvered Grills
Maint/136			keyes sub-basement	direct burial cable
Maint/136	4628		keyes sub-basement	floor fan
Maint/136			keyes loading dock	door jamb
Maint/136			keyes loading dock	wooden paint cabinet
Maint/136			keyes loading dock	radio transmitter/receivers
Maint/136			keyes loading dock	chalk board
Maint/136			keyes loading dock	loading ramps
Maint/136			keyes basement/ near bathrooms	sinks, mirrors, toilet bowls
Crt Adm/012	1154		independent auditors' office	desk stenographic right pedestal
Crt Adm/012	10831		independent auditors' office	computer desk
Crt Adm/012	10827		independent auditors' office	desk steno metal
DA/013		62662	DA office?	unitek burnout furnace
Juv. Pro./056	6916			Meat Slicer
Juv. Pro./056	12725			Unit Model Sem40 Frame
Juv. Pro./056				Couch
Juv. Pro./056				GE TV/VCR Combination

Juv. Pro./056				Typewriter, Smith Corona
Juv. Pro./056				Overhead Projector
Juv. Pro./056				Paper Cutter
Juv. Pro./056				Old telephones (3)
Juv. Pro./056				Black side chair (1)
Juv. Pro./056				Brown Chair (3)
Juv. Pro./056				Light Brown/Tan Chair
Juv. Pro./056				Dark Brown Chair (1)
Juv. Pro./056				White Board
Juv. Pro./056				Spare Tire (small) **check w/ shop before

**TOM GREEN COUNTY
SURPLUS/COMPUTER EQUIPMENT GOING TO 2004 AUCTION**

DEPT	TAG	DESCRIPTION	LOCATION
997	174	metal desk	Purch. Storage Area
997	1352	bench	Purch. Storage Area
997	3131	cannon calculatior	Purch. Storage Area
997	3711	desk executive wood	Purch. Storage Area
997	4110	desk executive wood	Purch. Storage Area
997	4755	desk executive wood	Purch. Storage Area
997	5634	IMB typewriter	Purch. Storage Area
997	8661	epson lq 570	Purch. Storage Area
997	8849	compu add monitor & k/b	Purch. Storage Area
997	8919	pc circulation backup	Purch. Storage Area
997	8989	multi-port repeater	Purch. Storage Area
997	9189	at&t modem	Purch. Storage Area
997	9372	hp desk jet 500	Purch. Storage Area
997	9374	hp desk jet 500	Purch. Storage Area
997	9375	hp desk jet 500	Purch. Storage Area
997	9378	hp desk jet 500	Purch. Storage Area
997	9379	hp desk jet 500	Purch. Storage Area
997	9383	hp desk jet 500	Purch. Storage Area
997	9597	epson lq 570	Purch. Storage Area
997	9921	bar coder & wand	Purch. Storage Area
997	10029	steno chair/rasberry	Purch. Storage Area
997	10035	steno chair/rasberry	Purch. Storage Area
997	10070	navy chair	Purch. Storage Area
997	10090	scanner fuji	Purch. Storage Area
997	10092	workstation	Purch. Storage Area
997	10095	compu monitor	Purch. Storage Area
997	10097	asante, modem, hub	Purch. Storage Area
997	10202	canon faxphone	Purch. Storage Area
997	10330	acerview monitor	Purch. Storage Area
997	10508	chair guest woodrose	Purch. Storage Area
997	10509	chair guest woodrose	Purch. Storage Area
997	10517	IMB typewriter	Purch. Storage Area
997	10579	navy chair	Purch. Storage Area

TAG	DESCRIPTION
9882	printer
8972	printer
9396	epson printer
8975	printer
8388	pinwriter
12237	printer
8757	monitor
8867	computer
9366	monitor
12078	monitor
9195	computer
12056	monitor
9268	computer
10947	monitor
9325	monitor
9305	monitor
8861	tower
12143	monitor
11527	monitor
12156	monitor
9427	monitor
11275	monitor
9202	monitor
8761	monitor
8963	monitor
12921	monitor
12204	monitor
9602	computer
8655	monitor
12139	monitor
12209	monitor
9286	monitor
8539	printer

997	10602	hp desk jet 540	Purch. Storage Area
997	10822	at&t telephone	Purch. Storage Area
997	11080	8x speed hard drive	Purch. Storage Area
997	11082	8x speed hard drive	Purch. Storage Area
997	11192	Canon Q200	Purch. Storage Area
997	11568	advancestack switch 2000	Purch. Storage Area
997	11579	10baset 24r hub	Purch. Storage Area
997	11580	10baset 24r hub	Purch. Storage Area
997	11584	10baset 24r hub	Purch. Storage Area
997	11587	10baset 24r hub	Purch. Storage Area
997	11588	10baset 24r hub	Purch. Storage Area
997	11589	10baset 24r hub	Purch. Storage Area
997	11592	transceiver hp	Purch. Storage Area
997	11596	thinlan trasceiver	Purch. Storage Area
997	11669	computer	Purch. Storage Area
997	11672	computer	Purch. Storage Area
997	11677	telephone	Purch. Storage Area
997	11761	computer	Purch. Storage Area
997	11777	computer	Purch. Storage Area
997	11803	computer	Purch. Storage Area
997	11810	computer	Purch. Storage Area
997	11811	computer	Purch. Storage Area
997	11812	computer	Purch. Storage Area
997	11853	computer	Purch. Storage Area
997	11854	computer	Purch. Storage Area
997	11858	computer	Purch. Storage Area
997	11859	computer	Purch. Storage Area
997	11860	computer	Purch. Storage Area
997	11861	computer	Purch. Storage Area
997	11865	computer	Purch. Storage Area
997	11867	computer	Purch. Storage Area
997	11870	AM01 DSUS/CSU	Purch. Storage Area
997	11871	HUB-24 10baskt	Purch. Storage Area
997	11872	HUB-24 10baskt	Purch. Storage Area
997	11873	2000 HP	Purch. Storage Area
997	11882	HP transceiver	Purch. Storage Area
997	11883	transceiver hp	Purch. Storage Area

9494	monitor
12161	monitor
11732	monitor
10006	computer
12192	monitor
12244	monitor
12124	monitor
9476	printer
11694	computer
13015	computer
11631	monitor
11528	monitor
11548	computer
11547	computer
11267	computer
11802	computer
8653	TDD
11549	computer
11553	computer
12006	monitor
10949	monitor
11499	monitor
9236	tower
12080	monitor
12193	monitor
12062	monitor
12908	monitor
13290	monitor
12025	monitor
9238	monitor
12185	monitor
11638	computer
11862	monitor
13901	monitor
12977	monitor
12864	monitor
13013	computer

997	11886	thinlan trasceiver	Purch. Storage Area
997	11889	computer	Purch. Storage Area
997	11909	computer	Purch. Storage Area
997	11910	computer	Purch. Storage Area
997	11912	computer	Purch. Storage Area
997	11913	computer	Purch. Storage Area
997	12016	computer	Purch. Storage Area
997	12019	computer	Purch. Storage Area
997	12022	computer	Purch. Storage Area
997	12031	computer	Purch. Storage Area
997	12037	computer	Purch. Storage Area
997	12048	computer	Purch. Storage Area
997	12064	computer	Purch. Storage Area
997	12072	computer	Purch. Storage Area
997	12084	computer	Purch. Storage Area
997	12086	computer	Purch. Storage Area
997	12091	15" monitor	Purch. Storage Area
997	12117	computer	Purch. Storage Area
997	12118	computer	Purch. Storage Area
997	12144	computer	Purch. Storage Area
997	12149	computer	Purch. Storage Area
997	12169	computer	Purch. Storage Area
997	12171	computer	Purch. Storage Area
997	12179	computer	Purch. Storage Area
997	12213	hp 10 base t switching	Purch. Storage Area
997	12216	HUB-24 10baskt	Purch. Storage Area
997	12219	hp 10 base t switching	Purch. Storage Area
997	12223	hp 10 base t switching	Purch. Storage Area
997	12229	fo transceiver	Purch. Storage Area
997	12231	fo transceiver	Purch. Storage Area
997	12255	NEC 330T notebook	Purch. Storage Area
997	12265	ccd scanner	Purch. Storage Area
997	12306	overlan c-spec amplifier	Purch. Storage Area
997	12307	overlan c-spec amplifier	Purch. Storage Area
997	12308	overlan c-spec amplifier	Purch. Storage Area
997	12309	overlan wireless bridge	Purch. Storage Area
997	12577	hp 10 base t transceiver	Purch. Storage Area

13346	computer
12113	computer
12686	computer
11722	tower
12114	monitor
9440	monitor
12103	monitor
12121	monitor
12154	monitor
12008	monitor
8973	printer
12221	printer
11513	printer
9429	printer
9695	printer
9376	printer
11016	printer
12904	monitor
11108	tower
12163	monitor
7652	monitor
11642	monitor
12203	monitor
8875	computer
9327	monitor
11562	monitor
9249	monitor
12049	monitor
9194	monitor
11134	monitor
9330	monitor
10638	monitor
10638	monitor
11081	monitor
12036	monitor
9252	computer
8943	monitor

997	12595	sharp fax machine	Purch. Storage Area
997	12597	computer	Purch. Storage Area
997	12600	computer	Purch. Storage Area
997	12601	computer	Purch. Storage Area
997	12603	computer	Purch. Storage Area
997	12604	computer	Purch. Storage Area
997	12605	computer	Purch. Storage Area
997	12607	computer	Purch. Storage Area
997	12682	computer	Purch. Storage Area
997	12683	computer	Purch. Storage Area
997	12700	2.4 directional antenna	Purch. Storage Area
997	12704	RF-10 satalite bridge	Purch. Storage Area
997	12705	RF-10 satalite bridge	Purch. Storage Area
997	12716	computer	Purch. Storage Area
997	12717	computer	Purch. Storage Area
997	12719	computer	Purch. Storage Area
997	12720	computer	Purch. Storage Area
997	12738	computer	Purch. Storage Area
997	12739	cd drive	Purch. Storage Area
997	12740	cd drive	Purch. Storage Area
997	12756	belkin omniview 8 port	Purch. Storage Area
997	12757	belkin omniview 8 port	Purch. Storage Area
997	12858	computer	Purch. Storage Area
997	12859	computer	Purch. Storage Area
997	12860	computer	Purch. Storage Area
997	12862	computer	Purch. Storage Area
997	12863	computer	Purch. Storage Area
997	12865	computer	Purch. Storage Area
997	12877	computer	Purch. Storage Area
997	12878	computer	Purch. Storage Area
997	12891	23 DBI directional antenna	Purch. Storage Area
997	12892	RP-2 Bridge	Purch. Storage Area
997	12898	computer	Purch. Storage Area
997	12990	computer	Purch. Storage Area
997	12993	computer	Purch. Storage Area
997	12998	computer	Purch. Storage Area
997	13000	computer	Purch. Storage Area

1107	tower
9311	monitor
11630	monitor
8914	monitor
11482	monitor
12148	monitor
11637	monitor
12180	monitor
8755	monitor
9276	monitor
12060	monitor
12083	monitor
11503	monitor
3641	typewriter
12087	monitor
12182	monitor

997	13003	computer	Purch. Storage Area
997	13072	antenna	Purch. Storage Area
997	13076	sharp Sf3062 copier	Keyes/upstairs
997	13083	computer	Purch. Storage Area
997	13089	computer	Purch. Storage Area
997	13090	computer	Purch. Storage Area
997	13259	computer	Purch. Storage Area
997	13260	computer	Purch. Storage Area
997	13287	Overlan 2.4ghz amp	Purch. Storage Area
997	13348	c-spec overlan 2.4 ghz amp	Purch. Storage Area
997	13473	overlan wireless bridge	Purch. Storage Area
997	7862	NP 2015 coin copier	Purch. Storage Area
997	6594	IMB typewriter	Purch. Storage Area
997	11842	shelving	Purch. Storage Area
997	11841	shelving	Purch. Storage Area
997	11901	recorder	Purch. Storage Area
997	11906	switcher	Purch. Storage Area
997	4043	calculator	Purch. Storage Area
997	3628	calculator	Purch. Storage Area
997	5266	pa w/ mic	Purch. Storage Area
997	8673	typewriter	Purch. Storage Area
997	11890	desk	Purch. Storage Area
997		5-10 bikes	Purch. Storage Area
997		1 small paddle boat	Purch. Storage Area
997		1 lot of miscellaneous items from Sheriff's office	Purch. Storage Area
997		2 dentist chairs w/ equipment	Purch. Storage Area
997		2 medical beds	Purch. Storage Area



The City of

San Angelo, Texas

P.O. Box 1751 • Zip 76902

May 28, 2004

Mr. Micheal Brown
County Judge
Tom Green County
112 W. Beauregard
San Angelo, Tx 76903

RE: Sale of Tax Foreclosure Property(s) – Lots 19 & 20, Block 12, Avondale Addition, Suit No. B-99-0081-T; Lot 14, Block 60, Hatcher's Addition, Suit No. B-99-0081-T; Lot 14 and the West 25' of Lot 15, Block 61, Miles Addition, Suit No. B-99-0038-T.

Dear Sirs:

The above referenced property(s) was auctioned in a Sheriff's Sale in December 1999, December 1999 and March 2001 with no offers received. Subsequently, the property(s) was struck off to the City of San Angelo as Trustee for itself and the other taxing entities.

The Avondale property is located on the corner of Beacon & Lowrie Streets. The size of vacant lot is 52' x 130'. (See attached map)

The Hatcher property is next to 2604 Waco Street. The size for this vacant lot is 50' x 140'. (See attached map)

The Miles property is located at 28th W. 13th Street. The size of this vacant lot is 75' x 100'. (See attached map)

The City has received an offer from Stevie & Laura Clark in the amount of \$ 1,800.00 for the purchase of the Avondale Property, an offer from Glenn Leffman, dba Affordable Housing in the amount of \$ 1,000.00 for the Hatcher property, and an offer from Freddie Jones in the amount of \$ 2,250.00 for the purchase of the Miles Property.

The City Council has approved the sale of the property(s). This matter is now being forwarded to you for your approval on your next agenda. Attached is each Resolution for your signature. Please forward a copy of the signed Resolutions.

Listed below is a breakdown of the amounts owed.

Lots 19 & 20, Block 12, Avondale Addition

Taxes	\$ 1,319.80
District Clerk	-0-
Sheriff Fees	40.00
Attorney Fees	212.00
City Admin	<u>350.00</u>
	\$ 1,921.80

Lot 14, Block 60, Hatcher Addition

Taxes	\$ 1,014.95
District Clerk	-0-
Sheriff Fees	40.00
Attorney Fees	212.00
City Admin	<u>350.00</u>
	\$ 1,616.95

Lot 14 and the West 25' of Lot 15, Block 61, Miles Addition

Taxes	\$ 7,288.00
District Clerk	105.00
Sheriff Fees	40.00
Attorney Fees	136.00
City Admin	<u>350.00</u>
	\$ 7,919.00

If you have any questions or require additional information, feel free to contact me at (915)657-4212.

Sincerely,



Sheila Carver
Property Management Tech
City of San Angelo

CERTIFICATE OF RESOLUTION AUTHORIZING TAX RESALE
OF THE COUNTY COMMISSIONERS OF
TOM GREEN COUNTY

Date: June 8th, 2004

Buyer: Stevie & Laura Clark
1914 Beacon
San Angelo, Texas 76905

Property: Lots 19 & 20, Block 12, Avondale Addition, City of San Angelo, Tom Green County, Texas, according to the map or plat records thereof, recorded in Vol. 1, Pg. 86, Plat Records of Tom Green County, Texas.

Purchase Price: Buyer will purchase the Property for the sum of One Thousand Eight Hundred and NO/100 Dollars (\$ 1,800.00)

Judgment: Judgment for the foreclosure of a tax lien against the Property entered on November 15, 1999 in Cause No. B-99-0081-T by the 119th District Court of Tom Green County, Texas.

Sheriff's Deed: Sheriff's Deed dated January 5, 2000, filed of record on January 6, 2000 and recorded in Volume 751, Pages 622-626, Official Public Records of Real Property, Tom Green County, Texas.

WHEREAS, the City of San Angelo, a Texas home rule municipal corporation, acquired full legal title to the Property — both for its own benefit and as Trustee for all other taxing authorities entitled to receive proceeds from the sale of the Property under the terms of the Judgment — by the Sheriff's Deed.

WHEREAS, Tom Green County, a political subdivision of the State of Texas, is one of the taxing authorities entitled to receive proceeds from the sale of the Property under the terms of the Judgment.

WHEREAS, the City of San Angelo now desires to sell the Property to Buyer, and Buyer desires to purchase the Property from the City of San Angelo, in a private sale for the Purchase Price, an amount that is less than the lesser of (1) the market value specified in the Judgment, or (2) the total amount of the Judgment.

WHEREAS, Texas Tax Code §34.05(i) requires that Tom Green County consent to any sale of the Property upon such terms; and

WHEREAS, Tom Green County desires to consent to the sale of the Property to Buyer as proposed by the City of San Angelo, and Tom Green County makes this

Certificate of Resolution for the purpose of evidencing Tom Green County's resolution to consent to the sale of the Property to Buyer for the Purchase Price.

NOW, THEREFORE, the Commissioners of Tom Green County convened on June 8th, 2004, for its regularly-scheduled meeting, following proper notice and agenda posting as required by law. At such meeting, the commissioners fully discussed and considered the sale of the Property to Buyer. Following a full evaluation of the matter and review of the proposed sale, upon motion duly made, seconded and unanimously carried, it was:

RESOLVED, that Tom Green County Commissioners authorizes the City of San Angelo to sell the Property to Buyer for the Purchase Price, in accordance with §34.05(i) of the Texas Tax Code;

and further,


RESOLVED, that Judge Brown, Judge of Tom Green County, is hereby authorized and directed to execute any and all instruments on behalf of Tom Green County that may be appropriate or necessary to effectuate the sale of the Property to Buyer as contemplated herein.

Tom Green County, a political
Subdivision of the State of Texas

By: *Michael D. Brown*
Judge Brown, Judge of Tom Green County

STATE OF TEXAS §
 §
COUNTY OF TOM GREEN §

This instrument was acknowledged before me on June 8th, 2004,
by Michael D. Brown, County Judge of
Tom Green County, a political subdivision of the State of Texas, on behalf of Tom
Green County.



Elizabeth McGill

Elizabeth McGill
County Clerk
Tom Green County, Texas

CERTIFICATE OF RESOLUTION AUTHORIZING TAX RESALE
OF THE COUNTY COMMISSIONERS OF
TOM GREEN COUNTY

Date: June 8th, 2004

Buyer: Glenn Leffman, dba Affordable Housing
1955 Country Club Estates Circle
San Angelo, Texas 76904

Property: Lot 14, Block 60, Hatcher's Addition, City of San Angelo, Tom Green County, Texas, according to the map or plat thereof, recorded in Vol. 60, Pg. 119, Deed Records of Tom Green County, Texas.

Purchase Price: Buyer will purchase the Property for the sum of One Thousand and NO/100 Dollars (\$ 1,000.00)

Judgment: Judgment for the foreclosure of a tax lien against the Property entered on October 26, 1999 in Cause No. B-99-0081-T by the 119th District Court of Tom Green County, Texas.

Sheriff's Deed: Sheriff's Deed dated January 5, 2000, filed of record on Janury 6, 2000 and recorded in Volume 751, Pages 622-626, Official Public Records of Real Property, Tom Green County, Texas.

WHEREAS, the City of San Angelo, a Texas home rule municipal corporation, acquired full legal title to the Property — both for its own benefit and as Trustee for all other taxing authorities entitled to receive proceeds from the sale of the Property under the terms of the Judgment — by the Sheriff's Deed.

WHEREAS, Tom Green County, a political subdivision of the State of Texas, is one of the taxing authorities entitled to receive proceeds from the sale of the Property under the terms of the Judgment.

WHEREAS, the City of San Angelo now desires to sell the Property to Buyer, and Buyer desires to purchase the Property from the City of San Angelo, in a private sale for the Purchase Price, an amount that is less than the lesser of (1) the market value specified in the Judgment, or (2) the total amount of the Judgment.

WHEREAS, Texas Tax Code §34.05(i) requires that Tom Green County consent to any sale of the Property upon such terms; and

WHEREAS, Tom Green County desires to consent to the sale of the Property to Buyer as proposed by the City of San Angelo, and Tom Green County makes this

Certificate of Resolution for the purpose of evidencing Tom Green County's resolution to consent to the sale of the Property to Buyer for the Purchase Price.

NOW, THEREFORE, the Commissioners of Tom Green County convened on June 8th, 2004, for its regularly-scheduled meeting, following proper notice and agenda posting as required by law. At such meeting, the commissioners fully discussed and considered the sale of the Property to Buyer. Following a full evaluation of the matter and review of the proposed sale, upon motion duly made, seconded and unanimously carried, it was:

RESOLVED, that Tom Green County Commissioners authorizes the City of San Angelo to sell the Property to Buyer for the Purchase Price, in accordance with §34.05(i) of the Texas Tax Code;

and further,


RESOLVED, that Judge Brown, Judge of Tom Green County, is hereby authorized and directed to execute any and all instruments on behalf of Tom Green County that may be appropriate or necessary to effectuate the sale of the Property to Buyer as contemplated herein.

Tom Green County, a political
Subdivision of the State of Texas

By: *M. Brown*
Judge Brown, Judge of Tom Green County

STATE OF TEXAS §
 §
COUNTY OF TOM GREEN §

This instrument was acknowledged before me on June 8th, 2004,
by Michael D. Brown, County Judge of
Tom Green County, a political subdivision of the State of Texas, on behalf of Tom
Green County.



Elizabeth McGill
Elizabeth McGill
County Clerk
Tom Green County, Texas

CERTIFICATE OF RESOLUTION AUTHORIZING TAX RESALE
OF THE COUNTY COMMISSIONERS OF
TOM GREEN COUNTY

Date: June 8th, 2004

Buyer: Freddie Jones
35 West 13th Street
San Angelo, Texas 76903

Property: Lot 14, and the West 25' of Lot 15, Block 61, Miles Addition to the City of San Angelo, Tom Green County, Texas, as described in Volume 855, Page 362, Deed Records of Tom Green County, Texas.

Purchase Price: Buyer will purchase the Property for the sum of Two Thousand Two Hundred-Fifty and NO/100 Dollars (\$ 2,250.00)

Judgment: Judgment for the foreclosure of a tax lien against the Property entered on January 24, 2001 in Cause No. B-99-0038-T by the 119th District Court of Tom Green County, Texas.

Sheriff's Deed: Sheriff's Deed dated March 26, 2001, filed of record on March 28, 2001 and recorded in Volume 823, Pages 597-598, Official Public Records of Real Property, Tom Green County, Texas.

WHEREAS, the City of San Angelo, a Texas home rule municipal corporation, acquired full legal title to the Property — both for its own benefit and as Trustee for all other taxing authorities entitled to receive proceeds from the sale of the Property under the terms of the Judgment — by the Sheriff's Deed.

WHEREAS, Tom Green County, a political subdivision of the State of Texas, is one of the taxing authorities entitled to receive proceeds from the sale of the Property under the terms of the Judgment.

WHEREAS, the City of San Angelo now desires to sell the Property to Buyer, and Buyer desires to purchase the Property from the City of San Angelo, in a private sale for the Purchase Price, an amount that is less than the lesser of (1) the market value specified in the Judgment, or (2) the total amount of the Judgment.

WHEREAS, Texas Tax Code §34.05(i) requires that Tom Green County consent to any sale of the Property upon such terms; and

WHEREAS, Tom Green County desires to consent to the sale of the Property to Buyer as proposed by the City of San Angelo, and Tom Green County makes this

Certificate of Resolution for the purpose of evidencing Tom Green County's resolution to consent to the sale of the Property to Buyer for the Purchase Price.

NOW, THEREFORE, the Commissioners of Tom Green County convened on June 8th, 2004, for its regularly-scheduled meeting, following proper notice and agenda posting as required by law. At such meeting, the commissioners fully discussed and considered the sale of the Property to Buyer. Following a full evaluation of the matter and review of the proposed sale, upon motion duly made, seconded and unanimously carried, it was:

RESOLVED, that Tom Green County Commissioners authorizes the City of San Angelo to sell the Property to Buyer for the Purchase Price, in accordance with §34.05(i) of the Texas Tax Code;

and further,


RESOLVED, that Judge Brown, Judge of Tom Green County, is hereby authorized and directed to execute any and all instruments on behalf of Tom Green County that may be appropriate or necessary to effectuate the sale of the Property to Buyer as contemplated herein.

Tom Green County, a political
Subdivision of the State of Texas

By: *Michael D. Brown*
Judge Brown, Judge of Tom Green County

STATE OF TEXAS §
 §
COUNTY OF TOM GREEN §

This instrument was acknowledged before me on June 8th, 2004,
by Michael D. Brown, County Clerk of
Tom Green County, a political subdivision of the State of Texas, on behalf of Tom
Green County.



Elizabeth Mc Bell

RFB 04-014 "Lock System and Control Upgrade" Spread Sheet
7-Jun-04

Company	Cost	Earliest Start Date	Days to complete Project	Warranty
Southern Steel Company 4634 S. Presa San Antonio, TX 78233	\$ 61,684.00	8.27.04	82 working days	12 months

6.07.04

RFB 04-015 "Re-Roofing of Jail Barracks Bldgs." SpreadSheet

Location/Description	Bidding	Companies
Re-Roofing of 2 Jail Barracks	United Roofing & Sheetmetal	Harrison Roofing
	3501 South Texas Ave Bryan, TX 77805	PO BOX 142 San Angelo, TX 76902
COST	\$ 26,395.00	\$ 24,978.12
Est. Start Date	7.01.04	7.01.04
Work Must be completed 45 days after bid award		
total	\$ 26,395.00	\$ 24,978.12

<u>Vendor/Agent</u> <u>Rate Guarantee</u> <u>Rating</u>	<u>Portability</u>	<u>Employee</u> <u>15000</u>	<u>Employee</u> <u>25000</u>	<u>Dependents</u>	<u>Reduction Of Benefits</u>	<u>Prem Waiver</u> <u>Disability</u>	<u>Accel</u> <u>Death</u>	<u>Restrictions</u>
Canada Zesch & Martin	Conversion	15,000 0.195	25000 0.19	Spouse \$3000 Children 1500/500	65%/65 45%/70	Yes Prior to age 60 Term at 65	Yes	Restriction on AD & D
Fixed Cost 2 Years		\$2.93	\$4.75		\$0.77			Suicide;felony;illegal drugs Gas inhilation Injury due to intoxication
		Increase/Decrease						
Rate - A+	Month	-\$0.37	\$1.45					
	Year	-\$4.44	\$17.40					
	Est Geno	\$1,554.00	\$6,090.00					

Negotiation resulted in cost reduction as follows:
15,000.00 Life Policy Was \$3.00 Now \$2.93 Savings of .03 cents
25,000.00 Life Policy Was \$4.88 Now \$4.75 Savings of .13 cents

One more renewal @ this rate.